1201

NAME
Section HH Lot No. 23
Receipt No. Date of Sale
Assigned to

Residence
Size of Lot
Amt. Paid, $

| BURIAL No. | GRAVE No. | DATE OF BURIAL | INTERMENTS |
|---|---|---|---|

NAME
Section HH Lot No. 24
Receipt No. Date of Sale
Assigned to

Residence
Size of Lot
Amt. Paid, $

| BURIAL No. | GRAVE No. | DATE OF BURIAL | INTERMENTS |
|---|---|---|---|

NAME MR. WILLIAM JEFFERS
Section HH Lot No. 25 FRONT
Receipt No. Date of Sale SEPT. 16/78
Assigned to MRS. WILLIAM JEFFERS

Residence PERTH, ONTARIO.
Size of Lot 6' X 10'
Amt. Paid, $

| BURIAL No. | GRAVE No. | DATE OF BURIAL | INTERMENTS |
|---|---|---|---|
| 1 | 1 | SEPT 16/78 | MR. WILLIAM JEFFERS. |
| 2 | 2 | APR. 28/2001 | MRS. ISOBEL JEFFERS |

NAME
Section HH Lot No. 26
Receipt No. Date of Sale
Assigned to

Residence
Size of Lot
Amt. Paid, $

| BURIAL No. | GRAVE No. | DATE OF BURIAL | INTERMENTS |
|---|---|---|---|
| 1 | 1 | June 17/87 | ROBERT BURROWS (CREMATION) |
| 2 | 2 | Nov. 28/89 | THOMAS BURROWS (CREMATION) |
| 3 | 3 | MAR. 8/91 | MRS. DOROTHY BURROWS |

H H 26 ½ - 3'x 10'
DOROTHY Y THOMAS BURROWS - JUNE, 3/87 $200.00 Pd.

NAME
Section HH Lot No. 27
Receipt No. Date of Sale
Assigned to

Residence
Size of Lot
Amt. Paid, $

| BURIAL No. | GRAVE No. | DATE OF BURIAL | INTERMENTS |
|---|---|---|---|

NAME
Section HH Lot No. 28
Receipt No. Date of Sale
Assigned to

Residence
Size of Lot
Amt. Paid, $

| BURIAL No. | GRAVE No. | DATE OF BURIAL | INTERMENTS |
|---|---|---|---|

1203

NAME
Section HH Lot No. 29
Receipt No. Date of Sale
Assigned to

Residence
Size of Lot
Amt. Paid, $

| BURIAL No. | GRAVE No. | DATE OF BURIAL | INTERMENTS |
|---|---|---|---|

NAME MACHAN, GRANT
Section HH Lot No. 30
Receipt No. Date of Sale
Assigned to

Residence R.R.#4, PERTH, ONT.
Size of Lot. 3 x 10
Amt. Paid, $ 500.00

| BURIAL No. | GRAVE No. | DATE OF BURIAL | INTERMENTS |
|---|---|---|---|
| 1 | 1 | SEPT. 23, 1998 | AVERY CATHERINE MACHAN (INFANT) |

NAME
Section HH Lot No. 31
Receipt No. Date of Sale
Assigned to

Residence
Size of Lot
Amt. Paid, $

| BURIAL No. | GRAVE No. | DATE OF BURIAL | INTERMENTS |
|---|---|---|---|

NAME SMITH, LYNDA Residence R.R. #6, PERTH, ONT.
Section HH Lot No. 32 Size of Lot 6 X 10
Receipt No. Date of Sale JUNE 28, 2001 Amt. Paid, $ 1000.00
Assigned to

| BURIAL No. | GRAVE No. | DATE OF BURIAL | INTERMENTS |
|---|---|---|---|
| 1 | 1 | JUNE 26, 2001 | LEWIS ISHMAEL |

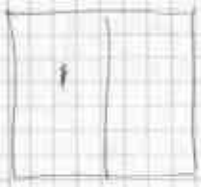


NAME PARKS, FREDERICK Residence 17 MARY ST. PERTH, ONT.
Section HH Lot No. 33 Size of Lot 6 x 10
Receipt No. Date of Sale JULY 22, 2002 Amt. Paid, $ 1000.00
Assigned to

| BURIAL No. | GRAVE No. | DATE OF BURIAL | INTERMENTS |
|---|---|---|---|
| 1 | 2 | JULY 26/02 | - MRS. JOAN PARKS |

NAME ~~MR. JOHN JAMES RIPPON~~ Residence ~~20 MORGAN AVENUE PERTH ONTARIO~~
Section HH Lot No. 34, ~~35, 36~~ Size of Lot ~~12X12~~
Receipt No. Date of Sale ~~OCT 6/50~~ Amt. Paid, $
Assigned to

| BURIAL No. | GRAVE No. | DATE OF BURIAL | INTERMENTS |
|---|---|---|---|

H.H continued on page 1225

1205

NAME RICHARDSON : JOHN R. Residence PERTH, ONTARIO.
Section K Lot No. 48 FRONT Size of Lot
Receipt No. Date of Sale Amt. Paid, $
Assigned to

| BURIAL No. | GRAVE No. | DATE OF BURIAL | INTERMENTS |
|---|---|---|---|
| 1 | 1 | JUNE 24/72 | JOHN ROBERT |
| 2 | 2 | JUNE 1/83 | MRS. ROBERT RICHARDSON |

NAME MR. ORMOND PAUL Residence PERTH, ONTARIO
Section K Lot No. 49 FRONT Size of Lot 6' X 10'
Receipt No. Date of Sale Amt. Paid, $ 100.00 paid
Assigned to

| BURIAL No. | GRAVE No. | DATE OF BURIAL | INTERMENTS |
|---|---|---|---|
| 1 | 1 | OCTOBER 24/83 | MR. ORMOND PAUL |
| | | K 49½ | |
| 2 | 3 | APRIL 9/87 | MR. ERIC ROGERS |

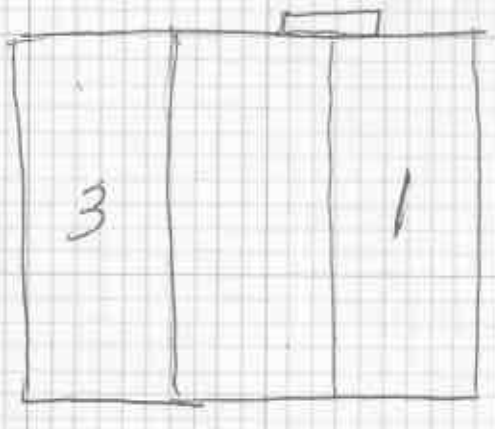


NAME MRS. RITA STINSON Residence PERTH, ONTARIO
Section K Lot No. 50 Size of Lot 3 X 10
Receipt No. Date of Sale OCT. 72 Amt. Paid, $ 100.00
Assigned to

| BURIAL No. | GRAVE No. | DATE OF BURIAL | INTERMENTS |
|---|---|---|---|
| 1 | 1 | JUNE 30/07 | RETA STINSON |

NAME MRS. LENA LOUCKS Residence PERTH
Section K Lot No. 51 Size of Lot 8' X 10'
Receipt No. Date of Sale Amt. Paid, $ -100.00
Assigned to

| BURIAL No. | GRAVE No. | DATE OF BURIAL | INTERMENTS |
|---|---|---|---|
| 1 | 1 | JANUARY 19/73 | MRS. LENA LOUCKS |

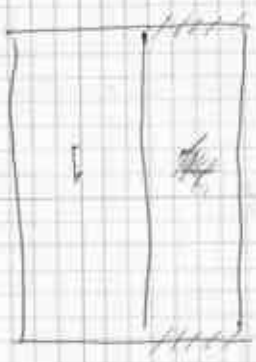


NAME MRS. ~~RICHARD~~ ETHEL LEE Residence PERTH
Section K Lot No. 52 Size of Lot ~~8'~~ 6' X 10
Receipt No. Date of Sale Amt. Paid, $
Assigned to

| BURIAL No. | GRAVE No. | DATE OF BURIAL | INTERMENTS |
|---|---|---|---|
| 1 | 1 | FEBRUARY 10/73 | MR. RICHARD LEE |
| 2 | 2 | NOV. 15, 2006 | MRS. ETHEL LEE |

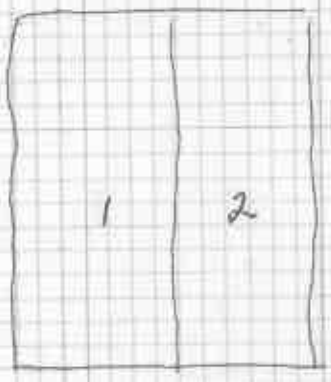


NAME MR. ROBERT PORTEOUS Residence PERTH
Section K Lot No. 53 Size of Lot 6' X 10
Receipt No. Date of Sale Amt. Paid, $
Assigned to

| BURIAL No. | GRAVE No. | DATE OF BURIAL | INTERMENTS |
|---|---|---|---|
| 1 | 1 | FEB. 23/73 | MR. ROBERT PORTEOUS |
| 2 | 2 | MAR. 17/98 | MRS. ANNIE CATHERINE POURTEOUS |

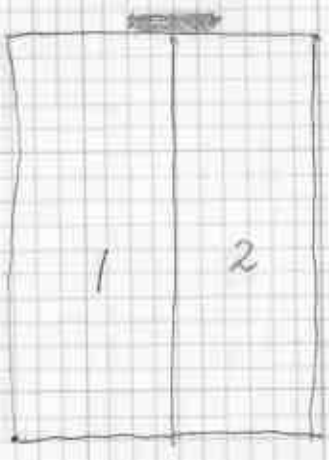

1207

NAME MRS. HAROLD KIRKHAM Residence 11 D'ARCY ST. PERTH
Section K Lot No. 54 Size of Lot 6' X 10'
Receipt No. Date of Sale MARCH 30/73 Amt. Paid, $ 200.00
Assigned to

| BURIAL No. | GRAVE No. | DATE OF BURIAL | INTERMENTS |
|---|---|---|---|
| 1 | 1 | MARCH 8/73 | MR. HAROLD KIRKHAM |
| 2 | 2 | JUNE 2/77 | MRS. HAROLD KIRKHAM |

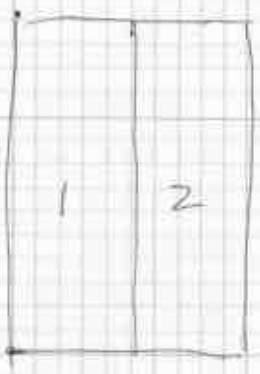


NAME MR. WALTER HILLMAN Residence PERTH, ONTARIO
Section K Lot No. 55 Size of Lot 3' X 10'
Receipt No. Date of Sale Amt. Paid, $ 100.00
Assigned to

| BURIAL No. | GRAVE No. | DATE OF BURIAL | INTERMENTS |
|---|---|---|---|
| 1 | 1 | MARCH 12, 1973 | MR. WALTER HILLMAN |

NAME MR. ERNEST ROGERS Residence PERTH, ONTARIO
Section K Lot No. 56 Size of Lot 6' X 10'
Receipt No. Date of Sale Amt. Paid, $ 200.00
Assigned to

| BURIAL No. | GRAVE No. | DATE OF BURIAL | INTERMENTS |
|---|---|---|---|
| 1 | 1 | APR. 20/72 | ERNEST ROGERS |

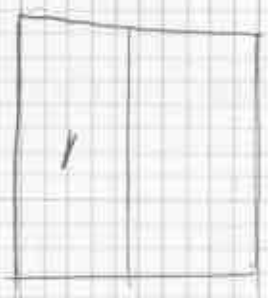

NAME MR. HARRY HUGHES
Section K Lot No. 57
Receipt No. Date of Sale
Assigned to

Residence PERTH, ONTARIO
Size of Lot 6' X 10'
Amt. Paid, $ 270.00

| BURIAL No. | GRAVE No. | DATE OF BURIAL | INTERMENTS |
|---|---|---|---|
| 1 | | DECEMBER 1/80 | MR. HARRY HUGHES |
| 2 | 2 | AUG. 1/98 | MRS. ADA HUGHES (CREMATION) |

NAME MCNAMEE: MARK
Section K Lot No. 58 REAR
Receipt No. Date of Sale March 12/81
Assigned to

Residence PERTH, ONTARIO
Size of Lot 6' X 10'
Amt. Paid, $ 270.00

| BURIAL No. | GRAVE No. | DATE OF BURIAL | INTERMENTS |
|---|---|---|---|
| 1 | 1 | FEB. 19/81 | MARK MCNAMEE |

NAME ~~MR. & MRS. MURRAY KIRKPATRICK~~
Section K Lot No. 59
Receipt No. Date of Sale
Assigned to

Residence PERTH, ONTARIO
Size of Lot 6' X 20'
Amt. Paid, $ ~~85~~ 540.00

| BURIAL No. | GRAVE No. | DATE OF BURIAL | INTERMENTS |
|---|---|---|---|
| ~~AUG. 24/81~~ | | | ~~BABY KIRKPATRICK~~ |

1209

NAME CHARLES WM. JONES - HARDY Residence
Section K Lot No. 60 Size of Lot 12' X 10'
Receipt No. Date of Sale Amt. Paid, $
Assigned to

| BURIAL No. | GRAVE No. | DATE OF BURIAL | INTERMENTS |
|---|---|---|---|
| 1 | 1 | NOV. 19/82 | MRS. LILY JONES |
| 2 | 2 | SEPT. 14/83 | MR. CHARLES WM. JONES |
| 3 | 3 | 1982 | MR. RICHARD HARDY |

NAME MR. & MRS. WILLIAM JONES Residence
Section K Lot No. 61 Size of Lot 6' X 10'
Receipt No. Date of Sale Amt. Paid, $
Assigned to

| BURIAL No. | GRAVE No. | DATE OF BURIAL | INTERMENTS |
|---|---|---|---|
| 1 | 1 | MAR. 29/86 | WILLIAM JONES |
| 2 | 2 | MARCH 20, 2004 | HEIDI JONES |

NAME MR. ARTHUR EDWIN POWNACE Residence
Section K Lot No. 62 Size of Lot 3' X 10
Receipt No. Date of Sale Amt. Paid, $ 200.00
Assigned to

| BURIAL No. | GRAVE No. | DATE OF BURIAL | INTERMENTS |
|---|---|---|---|
| 1 | 1 | FEB. 11/83 | MR. ARTHUR EDWIN POWNACE |

NAME WICKWARE, GEOFFREY + JOAN Residence 1 SHELDON PLACE, PERTH, ONT.
Section K Lot No. 63 Size of Lot 6' x 10'
Receipt No. Date of Sale Amt. Paid, $ 800.00
Assigned to

| BURIAL No. | GRAVE No. | DATE OF BURIAL | INTERMENTS |
|---|---|---|---|

NAME O'NEIL, WILLIS Residence
Section K Lot No. 64 Size of Lot 6' x 10'
Receipt No. Date of Sale JULY 18, 1994 Amt. Paid, $ 900.00
Assigned to

Back

| BURIAL No. | GRAVE No. | DATE OF BURIAL | INTERMENTS |
|---|---|---|---|
| 1 | 2 | JULY/13/94 | MRS. ANNE O'NEIL |
| 2 | 1 | APR. 18/02 | WILLIS O'NEIL |

| 1 | 2 |
|---|---|

NAME RAWSON, MRS. LEAH (JOSEPH) Residence MARY ST., PERTH, ONT.
Section K Lot No. 65 Size of Lot 6' x 10'
Receipt No. Date of Sale Amt. Paid, $ 800.00
Assigned to

middle Row going to front of Cemetery

| BURIAL No. | GRAVE No. | DATE OF BURIAL | INTERMENTS |
|---|---|---|---|
| 1 | 1 | MAY 12/94 | JOSEPH ALBERT RAWSON |
| 2 | 2 | APRIL 18, 2005 | MRS. LEAH RAWSON |

| 1 | 2 |
|---|---|

1211

NAME JOHNSTONE, MRS. GORDON Residence DRUMMOND ST. PERTH
Section K Lot No. 66 Size of Lot 6'x10'
Receipt No. Date of Sale AUG. 13, 1991 Amt. Paid, $ 600.00
Assigned to

| BURIAL No. | GRAVE No. | DATE OF BURIAL | INTERMENTS |
|---|---|---|---|
| 1 | 1 | JULY 2, 1991 | GORDON JOHNSTONE |
| 2 | 2 | APRIL 13, 2005 | MILDRED JOHNSTONE CREMATION |

NAME Residence
Section K Lot No. 67 Size of Lot
Receipt No. Date of Sale Amt. Paid, $
Assigned to

| BURIAL No. | GRAVE No. | DATE OF BURIAL | INTERMENTS |
|---|---|---|---|

K 67½ - HOWARD SHAW, 23 RAILWAY ST. JUNE 1/91 $300.00

NAME MRS. WILLIAM ROBERTS Residence PERTH, ONTARIO
Section K Lot No. 68 Size of Lot 6'x10'
Receipt No. Date of Sale Amt. Paid, $
Assigned to

| BURIAL No. | GRAVE No. | DATE OF BURIAL | INTERMENTS |
|---|---|---|---|
| 1 | 1 | MARCH 17/83 | MR. WILLIAM ROBERTS |

NAME MR. & MRS. ORVILLE SHAW Residence
Section K Lot No. 69 Size of Lot 6' X 10
Receipt No. Date of Sale Amt. Paid, $ 400.00 (260.00 CARE)
Assigned to

| BURIAL No. | GRAVE No. | DATE OF BURIAL | INTERMENTS |
|---|---|---|---|
| 1 | 1 | DEC. 29/90 | MRS. SADIE SHAW |

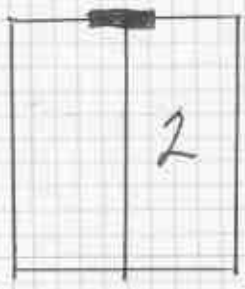


NAME FRED LEE ~~[illegible]~~ Residence C/o ETHEL LEE
Section K Lot No. 70 Size of Lot 3' X 10'
Receipt No. Date of Sale AUG. 9, 1990 Amt. Paid, $ 250.00
Assigned to

| BURIAL No. | GRAVE No. | DATE OF BURIAL | INTERMENTS |
|---|---|---|---|
| 1 | 1 | JULY 11, 1996 | - FREDERICK LEE |

NAME MR. WILLIAM HARVEY Residence SWASTIKA LAKE, ONTARIO
Section K Lot No. 71 Size of Lot 6' X 10
Receipt No. Date of Sale SEPT. 29/52 Amt. Paid, $ 400.00
Assigned to

| BURIAL No. | GRAVE No. | DATE OF BURIAL | INTERMENTS |
|---|---|---|---|

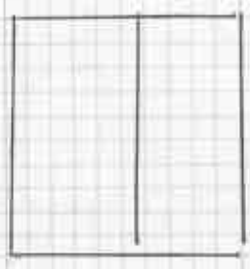

1213

NAME MR. COLIN FARMER
Residence TORONTO, ONTARIO
Section K
Lot No. 72
Size of Lot 6' X 10
Receipt No. K
Date of Sale
Amt. Paid, $
Assigned to

| BURIAL No. | GRAVE No. | DATE OF BURIAL | INTERMENTS |
|---|---|---|---|
| 1 | 2 | MARCH 3, 1986 | MRS. COLIN FARMER |
| 2 | 1 | JAN 30 1990 | MR. COLIN FARMER |

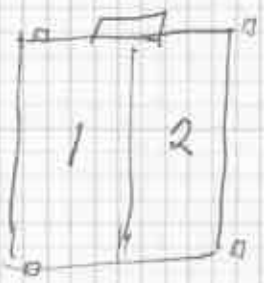


NAME MR. RONALD DEAN
Residence PERTH, ONTARIO.
Section K
Lot No. 73
Size of Lot 6' X 10'
Receipt No.
Date of Sale
Amt. Paid, $
Assigned to

| BURIAL No. | GRAVE No. | DATE OF BURIAL | INTERMENTS |
|---|---|---|---|
| 1 | 2 | DEC. 15/95 | MRS. MONA DEAN |
| 2 | 1 | APR. 20, 2001 | RONALD DEAN |

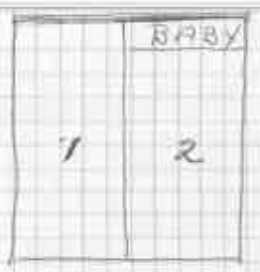


NAME
Residence
Section K
Lot No. 74
Size of Lot 6 X 10
Receipt No.
Date of Sale
Amt. Paid, $
Assigned to

| BURIAL No. | GRAVE No. | DATE OF BURIAL | INTERMENTS |
|---|---|---|---|



NAME MR. ARTHUR DIXON
MR. & MRS. WILFRED SCOTT
Section K Lot No. 75
Receipt No. Date of Sale
Assigned to

Residence PERTH, ONTARIO
Size of Lot 10' X 12'
Amt. Paid, $ 300.00

| BURIAL No. | GRAVE No. | DATE OF BURIAL | INTERMENTS |
|---|---|---|---|
| 1 | 1 | MARCH 11/86 | MR. ARTHUR DIXON |
| 2 | 2 | JULY 12/88 | MRS. DOROTHY SCOTT |
| 3 | 3 | DEC 20/89 | WILFRED SCOTT |

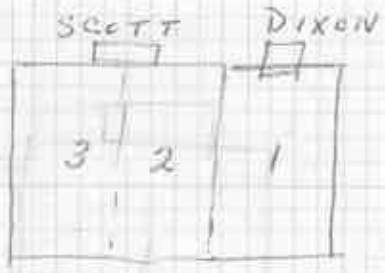


NAME MR. EBER McCORD
Section K Lot No. 76
Receipt No. Date of Sale
Assigned to

Residence PERTH, ONTARIO.
Size of Lot 6' X 10'
Amt. Paid, $

| BURIAL No. | GRAVE No. | DATE OF BURIAL | INTERMENTS |
|---|---|---|---|
| 1 | 1 | FEB. 10/87 | EBER McCORD |
| 2 | 2 | MARCH 4, 2004 | MRS. HELEN McCORD |

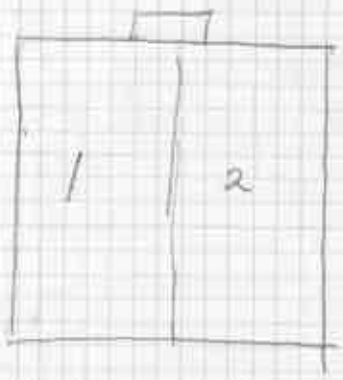


NAME MR. ELMER HUGHES
Section K Lot No. 77
Receipt No. Date of Sale
Assigned to

Residence PERTH, ONTARIO
Size of Lot 6' X 10'
Amt. Paid, $

| BURIAL No. | GRAVE No. | DATE OF BURIAL | INTERMENTS |
|---|---|---|---|
| 1 | 1 | JULY 1, 1976 | MRS. ELMER HUGHES |
| 2 | 2 | MARCH 27/1993 | MR. ELMER HUGHES |

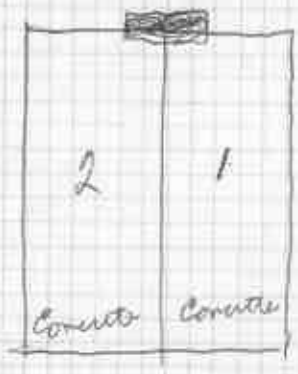

1215 JOHN TUCKER

NAME MRS. VINCE TURCOTTE Residence PERTH, ONTARIO
Section K Lot No. 78 Size of Lot 6' X 10
Receipt No. Date of Sale Amt. Paid, $
Assigned to

Front Row leading to the Back BESIDE BAILEY - SAME HEADSTONE

| BURIAL No. | GRAVE No. | DATE OF BURIAL | INTERMENTS |
|---|---|---|---|
| 1 | 1 | JUNE 17, 1992 | MRS. MARGARET ANN |




NAME MR. & MRS. JOHN BAILEY Residence PERTH, ONTARIO
Section K Lot No. 79 Size of Lot 6' X 10
Receipt No. Date of Sale Amt. Paid, $
Assigned to

| BURIAL No. | GRAVE No. | DATE OF BURIAL | INTERMENTS |
|---|---|---|---|
| 1 | 4 | OCT. 8/76 | MR. JOHN BAILEY |
| 2 | 3 | NOV. 20/84 | MRS. JOAN BAILEY |

NAME MR. GRAY PALMER Residence PERTH, ONTARIO
Section K 80 Lot No. Size of Lot 6' X 10'
Receipt No. Date of Sale JANUARY 21/80 Amt. Paid, $
Assigned to

| BURIAL No. | GRAVE No. | DATE OF BURIAL | INTERMENTS |
|---|---|---|---|
| 1 | 1 | JAN 21/80 | MRS. GRAY PALMER |

NAME MR. ORVILLE DIXON Residence PERTH, ONTARIO
Section K Lot No. 81 Size of Lot 3' X 10'
Receipt No. Date of Sale Amt. Paid, $
Assigned to

| BURIAL No. | GRAVE No. | DATE OF BURIAL | INTERMENTS |
|---|---|---|---|
| 1 | | APRIL 26/80 | MR. ORVILLE DIXON |
| 2 | 2 | Nov. 13, 2000 | JEAN DIXON |
| 3 | 3 | JUNE 20/07 | MARGARET GRACE DAY - CREMATION |

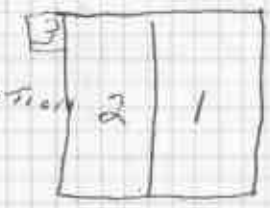


NAME MR. ALBERT DYSON Residence PERTH, ONTARIO
Section K Lot No. 82 ½ Size of Lot 3' X 10
Receipt No. Date of Sale Amt. Paid, $ 135.00
Assigned to

| BURIAL No. | GRAVE No. | DATE OF BURIAL | INTERMENTS |
|---|---|---|---|
| | | AUG. 12/81 | MR. ALBERT DYSON |
| | | | K 82 ½ |
| | | | MISS TAMMY RICHARDSON |

3X10

NAME MRS. KEITH GRAY Residence
Section K Lot No. 83 Size of Lot 6' X 10'
Receipt No. Date of Sale FEBRUARY 14, 1982 Amt. Paid, $ 270.00
Assigned to

| BURIAL No. | GRAVE No. | DATE OF BURIAL | INTERMENTS |
|---|---|---|---|
| 1 | 1 | FEB. 15/82 | MR. KEITH GRAY |

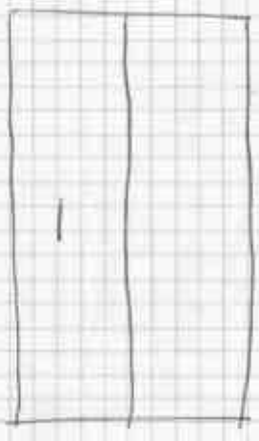

1217

NAME MRS. DOROTHY ADY / MRS. VERA HAMILTON Residence
Section Lot No. K 84 Size of Lot 6' X 10'
Receipt No. Date of Sale MARCH 7 '82 Amt. Paid, $ 270.00
Assigned to

| BURIAL No. | GRAVE No. | DATE OF BURIAL | INTERMENTS |
|---|---|---|---|
| 1 | | | MRS DOROTHY ADY |
| 2 | | | VERA HAMILTON AUG 31, 2009 |

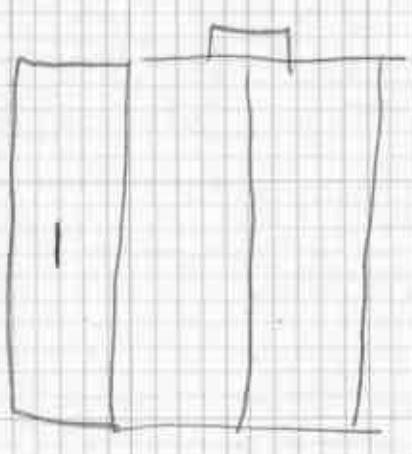

~~NAME MRS. WILLIAM ROBERTS Residence 60 DRUMMOND ST., PERTH~~
~~Section Lot No. K 86 Size of Lot 6' X 10'~~
~~Receipt No. Date of Sale SEPTEMBER 1, 1982 Amt. Paid, $ 400.00~~
~~Assigned to~~

| BURIAL No. | GRAVE No. | DATE OF BURIAL | INTERMENTS |
|---|---|---|---|

NAME CHAPUT Residence 85½ WILLIS
Section Lot No. K 85½ RIGHT Size of Lot 3' X 10
Receipt No. Date of Sale Amt. Paid, $
Assigned to

~~1 SINGLE LEFT~~

| BURIAL No. | GRAVE No. | DATE OF BURIAL | INTERMENTS |
|---|---|---|---|

K 85½ LEFT 3' X 10'
ESTATE MRS. DELLA WILLIS
PERTH, ONTARIO

MARCH 17, 1985 – MRS. DELLA WILLIS

NAME MRS. JEAN OLIVE HOLLAND ~~SHEPPARD~~ Residence
Section Lot No. K 87 (SINGLE) Size of Lot 3' X 10
Receipt No. Date of Sale Amt. Paid, $
Assigned to

| BURIAL No. | GRAVE No. | DATE OF BURIAL | INTERMENTS |
|---|---|---|---|
| 1 | 1 | FEB 2/83 | MRS. JEAN OLIVE HOLLAND |

MRS. BESSIE SHEPPARD K 87 SINGLE

| | | | |
|---|---|---|---|
| 1 | 1 | JANUARY 15, 1983 | MRS. BESSIE SHEPPARD |

NAME MR. KEN ARAOUR Residence
Section Lot No. K 88 Size of Lot 6'X10
Receipt No. Date of Sale Amt. Paid, $
Assigned to

| BURIAL No. | GRAVE No. | DATE OF BURIAL | INTERMENTS |
|---|---|---|---|
| 1 | 1 | SEPT. 21/88 | MR. KEN ARAOUR |

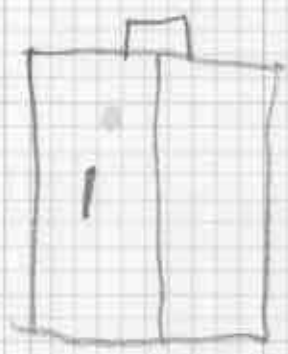


NAME MR. & MRS. BERT CAMERON Residence 27 HARVEY APT. 102 PERTH K7H 1X1
Section K Lot No. K 89 Size of Lot 10' X 12
Receipt No. Date of Sale June 1/84 Amt. Paid, $ 600.00
Assigned to

| BURIAL No. | GRAVE No. | DATE OF BURIAL | INTERMENTS |
|---|---|---|---|
| 1 | 3 | Oct. 27/86 | Mrs. Clara Clermont |
| 2 | 1 | MAY 17/94 | - ALBERT CAMERON |
| 3 | 2 | JULY 19, 1997 | - MRS. BEATRICE CAMERON (CREMATION) |

K 89 1/2
ESTATE WALLACE CLOUGH

| | | | |
|---|---|---|---|
| 1 | 1 | 1995 JAN. 17 | - WALLACE CLOUGH |

ASHES MRS. JANET CLOUGH
INTERRED IN CASKET.

1219

NAME MRS. JOHN PARUBOCZY Residence
Section Lot No. K 90 Size of Lot 6'x10'
Receipt No. Date of Sale Amt. Paid, $ 400.00
Assigned to

| BURIAL No. | GRAVE No. | DATE OF BURIAL | INTERMENTS |
|---|---|---|---|
| 1 | 1 | JUNE 13/88 | JOHN PARUBOCZY |

90½

NAME SCOTT, ROBERT + MARGARET Residence 20 MORRIS RD., PERTH
Section Lot No. K 91 Size of Lot 6' x 10'
Receipt No. Date of Sale Amt. Paid, $ 500.00
Assigned to

| BURIAL No. | GRAVE No. | DATE OF BURIAL | INTERMENTS |
|---|---|---|---|

NAME KIRKPATRICK, MR + MRS. MURRAY Residence STAMFORD DR. PERTH
Section Lot No. K 92 Size of Lot 12 x 10
Receipt No. Date of Sale Amt. Paid, $ 540.—
Assigned to

| BURIAL No. | GRAVE No. | DATE OF BURIAL | INTERMENTS |
|---|---|---|---|

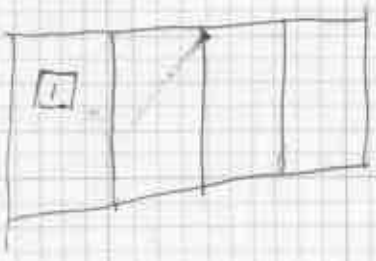

NAME YOUNG, GEORGE & RUTH Residence 608 REYNOLDS ST., WHITBY, ONT.
Section Lot No. K 93 Size of Lot 6 x 10
Receipt No. Date of Sale JULY/89 Amt. Paid, $ 500.00
Assigned to

| BURIAL No. | GRAVE No. | DATE OF BURIAL | INTERMENTS |
|---|---|---|---|
| 1 | 1 | SEPT. 27, 2003 | GEORGE YOUNG (CREMATION) |

NAME KEITH & PEGGY HALL Residence R.R. #3, PERTH, ONT.
Section Lot No. K 94 Size of Lot 10' x 10'
Receipt No. Date of Sale MAR. 14/89 Amt. Paid, $ 750.00
Assigned to

| BURIAL No. | GRAVE No. | DATE OF BURIAL | INTERMENTS |
|---|---|---|---|
| 1 | 1 | MAR. 15/89 | DAVID HALL |

NAME ~~PARKER ROY & HELEN~~ Residence ~~311 IRONWOOD RD GUELPH, ONT.~~
Section Lot No. K95 Size of Lot 6' x 10'
Receipt No. Date of Sale ~~OCT. 10/88~~ Amt. Paid, $ ~~400.00~~
Assigned to

| BURIAL No. | GRAVE No. | DATE OF BURIAL | INTERMENTS |
|---|---|---|---|
| | | | ~~K 96 1/2~~ |

1221

NAME MR. GERALD ORSER
Residence 11 ALVIN ST. PERTH
Section K
Lot No. K 96
Size of Lot 6' x 10'
Receipt No.
Date of Sale
Amt. Paid, $ $400.00
Assigned to

| BURIAL No. | GRAVE No. | DATE OF BURIAL | INTERMENTS |
|---|---|---|---|
| 1 | 1 | MAY 11/91 - | MRS. VELMA ORSER (CREMATION) |
| 2 | 2 | JUNE 25/95 | GERALD ORSER |

NAME MRS. BERYL TRITTON
Residence 201 REYNOLDS DR. BROCKVILLE ONT.
Section K
Lot No. K 99 & 98½
Size of Lot 10' x 10'
Receipt No.
Date of Sale
Amt. Paid, $ $600.00
Assigned to

| BURIAL No. | GRAVE No. | DATE OF BURIAL | INTERMENTS |
|---|---|---|---|
| 1 | 2 | JAN. 19/88 | ROBERT TRITTON |
| 2 | 1 | JULY 6/88 | MRS. BERTHA WHITE |
| 3 | 3 | OCT. 16/93 | FRANK TRITTON (CREMATION) |

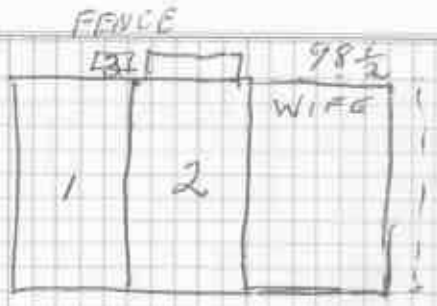


NAME ~~MRS. BERYL TRITTON~~
Residence ~~201 REYNOLDS DR. BROCKVILLE, ONT.~~
Section ~~K~~
Lot No. ~~K 98½~~ ~~LEFT.~~
Size of Lot ~~3' x 10'~~
Receipt No.
Date of Sale
Amt. Paid, $ ~~200.00~~
Assigned to

| BURIAL No. | GRAVE No. | DATE OF BURIAL | INTERMENTS |
|---|---|---|---|

NAME MR. & MRS. ROY TETLOCK Residence R.R. # 3, PERTH, ONT.
Section K Lot No. K99 & 98½ Size of Lot 10 x 10
Receipt No. Date of Sale Amt. Paid, $
Assigned to

| BURIAL No. | GRAVE No. | DATE OF BURIAL | INTERMENTS |
|---|---|---|---|
| 1 | 1 | MAY 5, 1994 | ROY TETLOCK |
| ~~2~~ | ~~2~~ | ~~APRIL 29, 2005~~ | ~~MRS. NORMA DUFFY~~ |

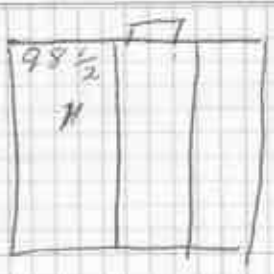


NAME MR. JASPER SELS Residence R.R. # 1, PERTH, ONTARIO
Section K Lot No. K100 Size of Lot 6' x 10
Receipt No. Date of Sale Amt. Paid, $ 400.00
Assigned to

| BURIAL No. | GRAVE No. | DATE OF BURIAL | INTERMENTS |
|---|---|---|---|
| 1 | 1 | JANUARY 2/84 | MRS. JASPER SELS |
| 2 | 2 | SEPT. 5/92 | JASPER SELS |

NAME DUFFY, MR. & MRS. REG. Residence
Section K Lot No. K101 Size of Lot 6' x 10'
Receipt No. Date of Sale Amt. Paid, $ 400.00
Assigned to

| BURIAL No. | GRAVE No. | DATE OF BURIAL | INTERMENTS |
|---|---|---|---|
| 1 | 1 | AUG 21/93 - | REGINALD DUFFY |
| 2 | 2 | APRIL 30, 2005 | MRS. NORMA DUFFY |

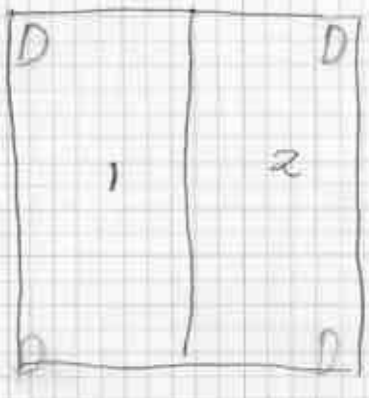

1223

NAME MR. JAMES SMITH Residence R.R. # 4 ATHENS, ONTARIO.
Section K Lot No. 1 ½ REAR Size of Lot 3' X 10'
Receipt No. Date of Sale NOVEMBER 6, 1985 Amt. Paid, $ 200.00
Assigned to TO RIGHT OF JONES.

| BURIAL No. | GRAVE No. | DATE OF BURIAL | INTERMENTS |
|---|---|---|---|
| 1 | 1 | MAY 3/03 | FRANCES JONES - NEXT TO MILDRED JONES (MOTHER) |

NAME TREE Residence
Section K Lot No. 1 1/4 REAR Size of Lot
Receipt No. Date of Sale Amt. Paid, $
Assigned to TO RIGHT OF JAMES SMITH.

| BURIAL No. | GRAVE No. | DATE OF BURIAL | INTERMENTS |
|---|---|---|---|

NAME Residence
Section Lot No. Size of Lot
Receipt No. Date of Sale Amt. Paid, $
Assigned to

| BURIAL No. | GRAVE No. | DATE OF BURIAL | INTERMENTS |
|---|---|---|---|

NAME MR. ERNEST DIXON Residence PERTH, ONTARIO
Section K Lot No. 1½ Size of Lot 6'X10
Receipt No. Date of Sale JANUARY 10, 1957 Amt. Paid, $ 50.00
Assigned to

| BURIAL No. | GRAVE No. | DATE OF BURIAL | INTERMENTS |
|---|---|---|---|
| 1 | 2 | DECEMBER 9, 1956 | MRS. HILDA (CARR) DIXON |
| 2 | 1 | AUGUST 31, 1982 | MR. ERNEST JOHN DIXON |

NAME MR. ROBERT DIXON Residence PERTH, ONTARIO
Section K Lot No. 1 1/8 REAR Size of Lot 6' X 10'
Receipt No. Date of Sale NOVEMBER 17, 1977 Amt. Paid, $ 200.00
Assigned to TO LEFT OF KEENE

| BURIAL No. | GRAVE No. | DATE OF BURIAL | INTERMENTS |
|---|---|---|---|
| 1 | 1 | SEPT. 7/01 | ROBERT DIXON |
| 2 | 2 | DEC 7, 2010 | AUDREY DIXON |

NAME MRS. MILDRED JONES Residence ATHENS ONTARIO
Section K Lot No. 1 3/4 REAR Size of Lot 3' X10'
Receipt No. Date of Sale OCTOBER 23, 1985 Amt. Paid, $ 200.00
Assigned to TO RIGHT OF KEENE 4' from right side of Keene

| BURIAL No. | GRAVE No. | DATE OF BURIAL | INTERMENTS |
|---|---|---|---|
| | 1 | Dec. 23/86 | Mrs. Mildred Jones |

1225

NAME MR. MILTON GILPIN Residence PERTH
Section HH Lot No. 70 Size of Lot 6' X 10'
Receipt No. Date of Sale Amt. Paid, $ 200.00 pd.
Assigned to

| BURIAL No. | GRAVE No. | DATE OF BURIAL | INTERMENTS |
|---|---|---|---|
| 1 | 1 | APR. 5, 1982 | JOSEPH MILTON GILPEN |
| 2 | 2 | OCT. 7, 2001 | LENA GILPIN |

NAME MR. & MRS. DOUGALD STEWART Residence R.R. # 7, PERTH, ONTARIO
Section HH Lot No. 71 Size of Lot 6' X 10'
Receipt No. Date of Sale JULY 4, 1977 - Amt. Paid, $
Assigned to

| BURIAL No. | GRAVE No. | DATE OF BURIAL | INTERMENTS |
|---|---|---|---|
| 1 | 1 | APR. 28, 1983 | DOUGALD STEWART |
| 2 | 2 | JAN. 25, 2001 | MRS. ETHEL STEWART |

NAME MR. CLYDE DEVLIN Residence
Section HH Lot No. 72 Size of Lot 6' X 10
Receipt No. Date of Sale Amt. Paid, $
Assigned to

| BURIAL No. | GRAVE No. | DATE OF BURIAL | INTERMENTS |
|---|---|---|---|
| 1 | 1 | JULY 18/77 | MR. JOHN DEVLIN |

NAME MR. CLYDE DEVLIN Residence
Section HH Lot No. 73 ½ Size of Lot 3' X 10
Receipt No. Date of Sale Amt. Paid, $
Assigned to

| BURIAL No. | GRAVE No. | DATE OF BURIAL | INTERMENTS |
|---|---|---|---|
| | | | |

NAME MISS HELEN BRIGGS Residence PERTH, ONTARIO
Section HH Lot No. 73 ½ Size of Lot 3 X 10
Receipt No. Date of Sale Amt. Paid, $
Assigned to

| BURIAL No. | GRAVE No. | DATE OF BURIAL | INTERMENTS |
|---|---|---|---|
| 1 | 1 | MARCH 9/99 | MISS HELEN BRIGGS |

NAME MR. HOWARD FERGUSON Residence PERTH, ONTARIO
Section HH Lot No. 74 Size of Lot 6' X 10'
Receipt No. Date of Sale SEPT. 2/51 Amt. Paid, $ 270.00
Assigned to

| BURIAL No. | GRAVE No. | DATE OF BURIAL | INTERMENTS |
|---|---|---|---|
| 1 | 2 | JANUARY 15/52 | MRS. MARINA FERGUSON |

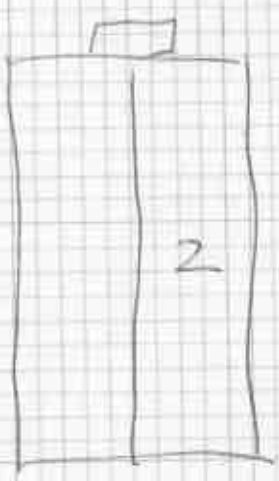

1587

NAME MR. ELDON RICHMOND Residence 92 DRUMMOND ST. EAST, PERTH, ONTARIO
Section HH Lot No. 75 Size of Lot 6' X 10'
Receipt No. 29 Date of Sale May 16/79. Amt. Paid, $ 200.00
Assigned to MR. ELDON RICHMOND.

| BURIAL No. | GRAVE No. | DATE OF BURIAL | INTERMENTS |
|---|---|---|---|
| 1 | 1 | AUG. 27, 2001 | ELDON RICHMOND |

NAME Residence
Section HH Lot No. 76 Size of Lot
Receipt No. Date of Sale Amt. Paid, $
Assigned to

| BURIAL No. | GRAVE No. | DATE OF BURIAL | INTERMENTS |
|---|---|---|---|

NAME Residence
Section HH Lot No. 77 Size of Lot
Receipt No. Date of Sale Amt. Paid, $
Assigned to

| BURIAL No. | GRAVE No. | DATE OF BURIAL | INTERMENTS |
|---|---|---|---|

NAME
Section HH Lot No. 78
Receipt No. Date of Sale
Assigned to

Residence
Size of Lot
Amt. Paid, $

| BURIAL No. | GRAVE No. | DATE OF BURIAL | INTERMENTS |
|---|---|---|---|

NAME MR. ROBERT FRANKS
Section HH Lot No. 79
Receipt No. Date of Sale April 23/79
Assigned to

Residence
Size of Lot 6' X 10'
Amt. Paid, $ 200-00

| BURIAL No. | GRAVE No. | DATE OF BURIAL | INTERMENTS |
|---|---|---|---|
| 1 | 1 | MARCH 31/79 | MR. HARRY CLEMENT FRANKS |
| 2 | 2 | JUNE 12/84 | MRS. HARRY (RITA) FRANKS. |

NAME MACHON, GRANT
Section HH Lot No. ~~80~~ 31
Receipt No. Date of Sale
Assigned to

Residence
Size of Lot
Amt. Paid, $

| BURIAL No. | GRAVE No. | DATE OF BURIAL | INTERMENTS |
|---|---|---|---|

1229

NAME
Section HH Lot No. ~~81~~ 32
Receipt No. Date of Sale
Assigned to

Residence
Size of Lot
Amt. Paid, $

| BURIAL No. | GRAVE No. | DATE OF BURIAL | INTERMENTS |
|---|---|---|---|

NAME
Section HH Lot No. ~~82~~ 33
Receipt No. Date of Sale
Assigned to

Residence
Size of Lot
Amt. Paid, $

| BURIAL No. | GRAVE No. | DATE OF BURIAL | INTERMENTS |
|---|---|---|---|

NAME PEDLEY, LEON ALFRED
Section HH Lot No. ~~83~~ 34
Receipt No. Date of Sale
Assigned to

Residence 41 SUNSET BLVD., PERTH
Size of Lot 3 x 10
Amt. Paid, $ 500.00

| BURIAL No. | GRAVE No. | DATE OF BURIAL | INTERMENTS |
|---|---|---|---|

Mahon ? 15 x 10



NAME MAHON, JAMES
Section HH Lot No. 35
Receipt No. Date of Sale
Assigned to

Residence
Size of Lot
Amt. Paid, $

| BURIAL No. | GRAVE No. | DATE OF BURIAL | INTERMENTS |
|---|---|---|---|
| 1 | 1 | DEC. 19/94 | JAMES MAHON |
| 2 | 2 | SEPT. 1/95 | SHIRLEY MAHON |

NAME WINFIELD, JOHN
Section HH Lot No. 36
Receipt No. Date of Sale SEPT. 28, 1989
Assigned to

Residence 15 STAMFORD DR., PERTH, ONT.
Size of Lot 6'x10'
Amt. Paid, $ 500.00

| BURIAL No. | GRAVE No. | DATE OF BURIAL | INTERMENTS |
|---|---|---|---|
| 1 | 1 | SEPT. 30/89 | MRS. MARION WINFIELD |
| 2 | 2 | MAY 21, 1999 | JOHN WINFIELD |

NAME LLOYD & DOROTHY FLECK
Section HH Lot No. 37
Receipt No. Date of Sale AUG. 17/88
Assigned to

Residence R.R. # 4, PERTH, ONT.
Size of Lot 6 X 10
Amt. Paid, $ 400.00

| BURIAL No. | GRAVE No. | DATE OF BURIAL | INTERMENTS |
|---|---|---|---|



1231

NAME MRS. E. (CLAUDIA) HODGKINSON Residence
Section HH Lot No. 38 Size of Lot 6'x10'
Receipt No. Date of Sale Aug. 10/88 Amt. Paid, $ $400.00
Assigned to

| BURIAL No. | GRAVE No. | DATE OF BURIAL | INTERMENTS |
|---|---|---|---|
| 1 | 1 | OCT. 1/88 | WM. HODGKINSON - CREMATION |
| 2 | 2 | Nov. 22/03 | MRS. CLAUDIA HODGKINSON - CREMATION |

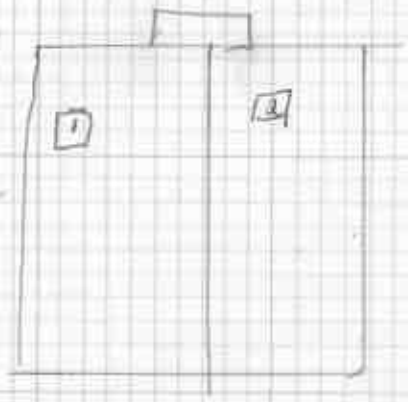


NAME Charles Dixon & Joyce Clarke Residence 197 Sherbrooke St. Peel
Section HH Lot No. 39 Size of Lot 6'x 10'
Receipt No. Date of Sale Sept 23 86 Amt. Paid, $ 400.00
Assigned to

| BURIAL No. | GRAVE No. | DATE OF BURIAL | INTERMENTS |
|---|---|---|---|
| 1 | 1 | Sept 23 | Charles Dixon |

NAME MR & MRS. TOM & ELSIE WILLIAMSON Residence 8 - DARINGS PLACE
Section HH Lot No. 40 Size of Lot 6'X10
Receipt No. Date of Sale Amt. Paid, $ $400.00
Assigned to

| BURIAL No. | GRAVE No. | DATE OF BURIAL | INTERMENTS |
|---|---|---|---|
| 1 | 1 | SEPTEMBER 8, 1984 | MRS. ELSIE WILLIAMSON |
| 2 | 2 | MAY 26/1990 | THOMAS WILLIAMSON (CREMATION) |



If request for further burials contact
Sandra Swift (daughter)
158 St. Charles
Valleyfield, Que.

NAME MR. & MRS. BURNS GREER
Residence PERTH, ONTARIO.
Section HH Lot No. 41
Size of Lot 3' X 10'
Receipt No.
Date of Sale
Amt. Paid, $ 200.00 paid
Assigned to

| BURIAL No. | GRAVE No. | DATE OF BURIAL | INTERMENTS |
|---|---|---|---|
| 2 | | APRIL 7/86 | MR. BURNS GREER |

NAME MR. & MRS. BURNS GREER
Residence PERTH, ONTARIO
Section HH Lot No. 42
Size of Lot 10' X 12'
Receipt No.
Date of Sale
Amt. Paid, $ 800.00
Assigned to

| BURIAL No. | GRAVE No. | DATE OF BURIAL | INTERMENTS |
|---|---|---|---|
| 1 | 1 | NOV. 4/82 | MR. RICHARD GREER |

NAME MR. JOHN ~~LACKIE~~ LACKEY
Residence PERTH, ONTARIO
Section HH Lot No. 43
Size of Lot 6' X 10'
Receipt No.
Date of Sale
Amt. Paid, $ 400.00
Assigned to

| BURIAL No. | GRAVE No. | DATE OF BURIAL | INTERMENTS |
|---|---|---|---|
| 1 | 1 | DEC. 18/83 | MRS. JOHN ~~LACKIE~~ LACKEY – GERTRUDE ANN |
| 2 | 2 | FEB 2/94 | JOHN CECIL LACKEY |

| | |
|---|---|
| 2 | 1 |

1233

NAME
Section HH Lot No. 44 Residence
Receipt No. Date of Sale Size of Lot
Assigned to Amt. Paid, $

| BURIAL No. | GRAVE No. | DATE OF BURIAL | INTERMENTS |
|---|---|---|---|
| | | | |

NAME
Section HH Lot No. 45 Residence
Receipt No. Date of Sale Size of Lot
Assigned to Amt. Paid, $

| BURIAL No. | GRAVE No. | DATE OF BURIAL | INTERMENTS |
|---|---|---|---|
| | | | |

NAME MR. WILFRED MCKERRACHER Residence PERTH, ONTARIO
Section HH Lot No. 46 ½ (LEFT) Size of Lot 3' X 10' SINGLE (L) SIDE.
Receipt No. Date of Sale Amt. Paid, $
Assigned to

| BURIAL No. | GRAVE No. | DATE OF BURIAL | INTERMENTS |
|---|---|---|---|
| 1 | 1 (L) | JULY 1984 | MR. WILFRED MCKERRACHER. |

HH 46 (RIGHT) MRS. ALICE BOAST - 3' x 10' AUG. 84 - $200.00 PR.
MARCH 31/99 ALICE BOAST 77 HARVEY ST. APT. 206

NAME MR. & MRS. HOWARD FOURNIER Residence SCOTT CRES., PERTH
Section HH Lot No. 47 Size of Lot 6 X 10
Receipt No. Date of Sale Amt. Paid, $
Assigned to

| BURIAL No. | GRAVE No. | DATE OF BURIAL | INTERMENTS |
|---|---|---|---|

NAME MR. & MRS. HOWARD FOURNIER Residence SCOTT CRES., PERTH
Section HH Lot No. 48 Size of Lot 6 X 10
Receipt No. Date of Sale Amt. Paid, $
Assigned to

| BURIAL No. | GRAVE No. | DATE OF BURIAL | INTERMENTS |
|---|---|---|---|

NAME MISS DIANE BEDNAR Residence PERTH
Section HH Lot No. 49 Size of Lot 3' X 10'
Receipt No. Date of Sale NOV. 22/83 Amt. Paid, $ 200.00
Assigned to

| BURIAL No. | GRAVE No. | DATE OF BURIAL | INTERMENTS |
|---|---|---|---|
| C | 1 | NOV. 22/83 | MISS DIANE BEDNAR |

1235

NAME MR. HYLAND
Section HH Lot No. 50
Receipt No. Date of Sale NOV. 21/83
Assigned to

Residence PERTH, ONTARIO
Size of Lot 6' X 10
Amt. Paid, $ 400.00

| BURIAL No. | GRAVE No. | DATE OF BURIAL | INTERMENTS |
|---|---|---|---|
| 1 | 1 | NOV. 21/83 | MRS. ELEANOR M. HYLAND |
| 2 | | JULY 12/86 | MR. ROBERT HYLAND |

NAME MRS. WALTER JOHNSON
Section HH Lot No. 51
Receipt No. Date of Sale NOV. 17/83
Assigned to

Residence 19 MORGAN AVE., PERTH, ONTARIO
Size of Lot ~~HH~~ 6' X 10'
Amt. Paid, $ 400.00

| BURIAL No. | GRAVE No. | DATE OF BURIAL | INTERMENTS |
|---|---|---|---|
| 1 | 1 | NOV. 17/83 | MR. WALTER JOHNSON |
| 2 | 2 | OCT. 16/03 | MRS. MARGARET WATTERS - CREMATION |

NAME MR. JOHN H. GMDIN
Section HH Lot No. 52
Receipt No. Date of Sale
Assigned to

Residence PERTH, ONTARIO
Size of Lot 6' X 10'
Amt. Paid, $

| BURIAL No. | GRAVE No. | DATE OF BURIAL | INTERMENTS |
|---|---|---|---|
| 1 | 1 | AUGUST 15/83 | MRS. JOHN GMDIN |
| 2 | 2 | MAY 3, 1985 | MR. JOHN GMDIN |

NAME MR. DAVID BURKE Residence PERTH
Section HH Lot No. 53 Size of Lot 3' X 10'
Receipt No. Date of Sale Amt. Paid, $ 200.00
Assigned to

| BURIAL No. | GRAVE No. | DATE OF BURIAL | INTERMENTS |
|---|---|---|---|
| 1 | 1 | JUNE 17/83 | MR. DAVID BURKE |

NAME MR. MILTON H. STEWART Residence PERTH
Section HH Lot No. 54 Size of Lot 6' X 10'
Receipt No. Date of Sale Amt. Paid, $ 400.00
Assigned to

| BURIAL No. | GRAVE No. | DATE OF BURIAL | INTERMENTS |
|---|---|---|---|
| 1 | 1 | JUNE 21/83 | MR. MILTON STEWART |

NAME MR. & MRS. GERALD McINNIS Residence 125 PETER ST. PERTH, ONTARIO
Section HH Lot No. 55 Size of Lot 6' X 10'
Receipt No. Date of Sale APRIL 8/85 Amt. Paid, $ 400.00
Assigned to

| BURIAL No. | GRAVE No. | DATE OF BURIAL | INTERMENTS |
|---|---|---|---|
| 1 | 1 | JUNE 22/93 | GERALD McINNIS |
| 2 | 2 | AUG. 21/02 | MRS. JEAN McINNIS |

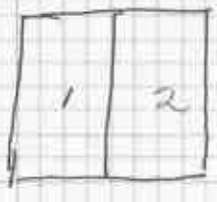

1237

NAME MRS. HOWARD STOKES Residence PERTH, ONTARIO
Section HH Lot No. 60 Size of Lot 6'X10'
Receipt No. Date of Sale Sept. 2/81 Amt. Paid, $ 270.00
Assigned to

| BURIAL No. | GRAVE No. | DATE OF BURIAL | INTERMENTS |
|---|---|---|---|
| 1 | 1 | JUNE 12/81 | HOWARD STOKES |
| 2 | 2 | APR. 3, 1995 | MRS. EVA SMYTH (STOKES) |

NAME MISS LINDA SMITH, Residence NORTH ST., PERTH, ONTARIO
Section HH Lot No. 61 Size of Lot 6'X10
Receipt No. Date of Sale Amt. Paid, $
Assigned to

| BURIAL No. | GRAVE No. | DATE OF BURIAL | INTERMENTS |
|---|---|---|---|

NAME MR. GORDON SMITH Residence NORTH STREET, PERTH, ONTARIO
Section HH Lot No. 62 Size of Lot 6'X10
Receipt No. Date of Sale Amt. Paid, $
Assigned to

| BURIAL No. | GRAVE No. | DATE OF BURIAL | INTERMENTS |
|---|---|---|---|

NAME MR. WILLIAM SMITH Residence NORTH STREET, PERTH, ONTARIO.
Section HH Lot No. 63 Size of Lot 6'x10
Receipt No. Date of Sale Amt. Paid, $
Assigned to

| BURIAL No. | GRAVE No. | DATE OF BURIAL | INTERMENTS |
|---|---|---|---|

NAME Residence
Section HH Lot No. 64 Size of Lot
Receipt No. Date of Sale Amt. Paid, $
Assigned to

| BURIAL No. | GRAVE No. | DATE OF BURIAL | INTERMENTS |
|---|---|---|---|

NAME Residence
Section HH Lot No. 65 Size of Lot
Receipt No. Date of Sale Amt. Paid, $
Assigned to

| BURIAL No. | GRAVE No. | DATE OF BURIAL | INTERMENTS |
|---|---|---|---|

1239

NAME
Section HH Lot No. 67
Receipt No. Date of Sale
Assigned to

Residence
Size of Lot
Amt. Paid, $

| BURIAL No. | GRAVE No. | DATE OF BURIAL | INTERMENTS |
|---|---|---|---|

NAME
Section HH Lot No. 68
Receipt No. Date of Sale
Assigned to

Residence
Size of Lot
Amt. Paid, $

| BURIAL No. | GRAVE No. | DATE OF BURIAL | INTERMENTS |
|---|---|---|---|

NAME
Section HH Lot No. 69
Receipt No. Date of Sale
Assigned to

Residence
Size of Lot
Amt. Paid, $

| BURIAL No. | GRAVE No. | DATE OF BURIAL | INTERMENTS |
|---|---|---|---|

NAME BRIDGER, WM. R. Residence 18 KNIGHTSBRIDGE RD.
Section HH Lot No. 56 Size of Lot BRAMALEA, ONT.
Receipt No. Date of Sale Amt. Paid, $ 500. -
Assigned to

| BURIAL No. | GRAVE No. | DATE OF BURIAL | INTERMENTS |
|---|---|---|---|
| 1 | 1 | NOV 11 2009 | WILLIAM ROBERT BRIDGER |

NAME Residence
Section HH Lot No. 57 Size of Lot
Receipt No. Date of Sale Amt. Paid, $
Assigned to

| BURIAL No. | GRAVE No. | DATE OF BURIAL | INTERMENTS |
|---|---|---|---|

NAME CAVANAGH, MRS. DOROTHY Residence 55 WILSON ST. E., PERTH
Section HH Lot No. 58 Size of Lot 3'x10'
Receipt No. Date of Sale Sept. 17/91 Amt. Paid, $ 300.00
Assigned to

| BURIAL No. | GRAVE No. | DATE OF BURIAL | INTERMENTS |
|---|---|---|---|
| 1 | 1 | AUG. 7/91 | KEITH CAVANAGH (CREMATION) |



1241

NAME MR. & MRS. CLARENCE ENNIS Residence PERTH, ONTARIO
Section HH Lot No. 59 Size of Lot 6' X 10'
Receipt No. Date of Sale Amt. Paid, $ 200.00
Assigned to

| BURIAL No. | GRAVE No. | DATE OF BURIAL | INTERMENTS |
|---|---|---|---|
| 1 | 1 | FEB. 4/97 | CLARENCE ENNIS |
| 2 | 2 | JUNE 12, 2003 | MRS. CHRISTINE ENNIS |

| 1 | 2 |
|---|---|

NAME MISS HELEN BRIGGS Residence PERTH, ONTARIO.
Section HH Lot No. 84 Size of Lot 3' X 10'
Receipt No. Date of Sale Amt. Paid, $
Assigned to

| BURIAL No. | GRAVE No. | DATE OF BURIAL | INTERMENTS |
|---|---|---|---|
| 1 | 1 | MARCH 9/79 | MISS HELEN BRIGGS |

~~HH 84½ MRS. DELLA WILLIS, PERTH, ONTARIO 3' X 10'~~

~~1 MARCH 17/52 MRS. DELLA WILLIS~~

NAME MR. HOWARD FERGUSON Residence PERTH, ONTARIO
Section HH Lot No. 85 Size of Lot 6' X 10'
Receipt No. Date of Sale SEPT. 2/81 Amt. Paid, $ 220.00
Assigned to

| BURIAL No. | GRAVE No. | DATE OF BURIAL | INTERMENTS |
|---|---|---|---|

1242

NAME ~~MRS. RAWNEY NORTON~~ Residence ~~PERTH~~
Section ~~HH~~ ~~Lot No.~~ ~~230~~ Size of Lot ~~6' X 10~~
Receipt No. Date of Sale ~~AUGUST 21, 1979~~ Amt. Paid, $
Assigned to

HH 86

| BURIAL No. | GRAVE No. | DATE OF BURIAL | INTERMENTS |
|---|---|---|---|
| 1 | | ~~Aug. 23/79~~ | ~~MRS. RAWNEY N. NORTON~~ |

NAME Residence
Section HH Lot No. 87 Size of Lot
Receipt No. Date of Sale Amt. Paid, $
Assigned to

| BURIAL No. | GRAVE No. | DATE OF BURIAL | INTERMENTS |
|---|---|---|---|

NAME Residence
Section HH Lot No. 88 Size of Lot
Receipt No. Date of Sale Amt. Paid, $
Assigned to

| BURIAL No. | GRAVE No. | DATE OF BURIAL | INTERMENTS |
|---|---|---|---|

1243

NAME
Section HH Lot No. 89 Residence
Receipt No. Date of Sale Size of Lot
Assigned to Amt. Paid, $

| BURIAL No. | GRAVE No. | DATE OF BURIAL | INTERMENTS |
|---|---|---|---|

NAME MR. ROBERT FRANKS Residence
Section HH Lot No. 90 Size of Lot 6' X 10'
Receipt No. Date of Sale April 23/79 Amt. Paid, $ 200.00
Assigned to

| BURIAL No. | GRAVE No. | DATE OF BURIAL | INTERMENTS |
|---|---|---|---|
| 1 | 1 | MAR 31/79 | MR. HARRY CLEMENT FRANKS |

NAME Residence
Section Lot No. Size of Lot
Receipt No. Date of Sale Amt. Paid, $
Assigned to

| BURIAL No. | GRAVE No. | DATE OF BURIAL | INTERMENTS |
|---|---|---|---|

NAME MR. JAMES CROSBIE
Section HH
Lot No. 228, 229
Receipt No.
Date of Sale
Assigned to
Residence PERTH, ONTARIO
Size of Lot 10 X 12
Amt. Paid, $ $540.00

| BURIAL No. | GRAVE No. | DATE OF BURIAL | INTERMENTS |
|---|---|---|---|
| 1 | | JULY 14/80 | MR. JAMES CROSBIE |
| 1 | 2 | AUG. 18/97 | MRS. IVA CROSBIE |

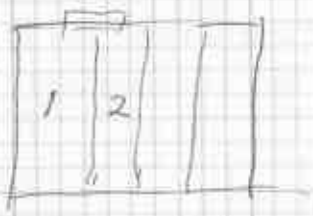


NAME MR. JOHN BRAMHALL
Section HH
Lot No. 245
Receipt No.
Date of Sale
Assigned to
Residence PERTH, ONTARIO
Size of Lot 10' X 10'
Amt. Paid, $ $405.00

| BURIAL No. | GRAVE No. | DATE OF BURIAL | INTERMENTS |
|---|---|---|---|
| 1 | 1 | JUNE 22/81 | JOHN BRAMHALL |
| 2 | 2 | DEC. 8/03 | MRS. HAZEL BRAMHALL |
| 3 | 3 | AUG. 9/05 | GRAYSTON BRAMHALL |

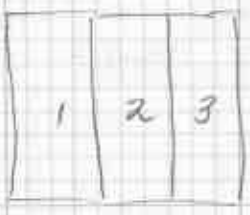


(See page 400 for more HH)

NAME MR. & MRS. DAVID BELL
MR. & MRS. STUART BELL
Section C
Lot No. 142 SINGLE 141 DOUBLE
Receipt No.
Date of Sale
Assigned to
Residence PERTH,
Size of Lot 9' X 10'
Amt. Paid, $

| BURIAL No. | GRAVE No. | DATE OF BURIAL | INTERMENTS |
|---|---|---|---|
| 1 | 1 | APR/83 | MRS. STUART BELL |
| 2 | 2 | NOV./83 | MR. STUART BELL |

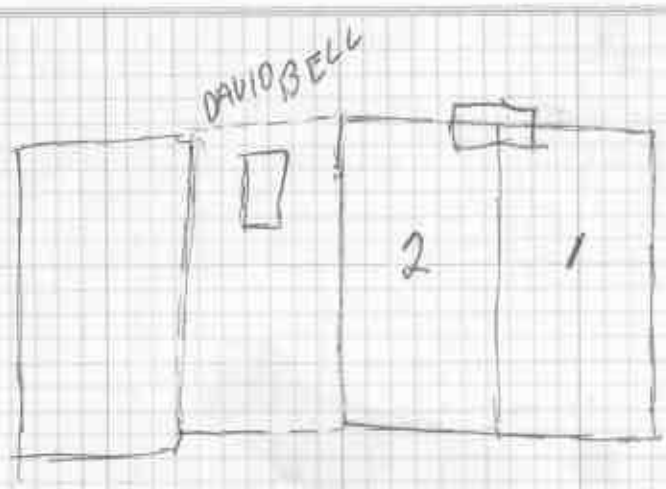

1245

NAME MR. WILLIAM ANDREWS Residence
Section CL Lot No. 13 Size of Lot
Receipt No. Date of Sale Amt. Paid, $ 250.00
Assigned to

| BURIAL No. | GRAVE No. | DATE OF BURIAL | INTERMENTS |
|---|---|---|---|
| 1 | 1 | JUNE 29/85 | MR. WILLIAM ANDREWS |
| 2 | 2 | NOV. 20/87 | MRS. HAZEL LORETTA ANDREWS |

NAME MR. & MRS. STUART HAWKE Residence R.R. # 4 PERTH, ONTARIO
Section CL Lot No. 14 Size of Lot 2' x 2'
Receipt No. Date of Sale SEPT. 29, 1984. Amt. Paid, $ 250.00
Assigned to

| BURIAL No. | GRAVE No. | DATE OF BURIAL | INTERMENTS |
|---|---|---|---|
| 1 | 1 | NOV. 16/89 | STUART HAWKE |

NAME MR. & MRS. EARL CARDINAL Residence PERTH, ONTARIO
Section CL Lot No. 15 Size of Lot 2' x 2'
Receipt No. 160 Date of Sale DEC. 10 /84 Amt. Paid, $ 250.00 + 70.00 O/C.
Assigned to

| BURIAL No. | GRAVE No. | DATE OF BURIAL | INTERMENTS |
|---|---|---|---|
| 1 | 1 | SEPT 23/97 | MICHAEL CARDINAL |
| 2 | 2 | OCT 15/04 | VERNA CARDINAL |

NAME MR. WM. ALFRED McKINSTRY Residence R.R. #1 BALCLERSON, ONTARIO
Section CL Lot No. 16 Size of Lot 2' x 2'
Receipt No. Date of Sale May 27/86 Amt. Paid, $ 250.00
Assigned to
Deed - 193

| BURIAL No. | GRAVE No. | DATE OF BURIAL | INTERMENTS |
|---|---|---|---|
| 1 | 2 | OCT 25/86 | MRS. WM. McKINSTRY |
| 2 | 1 | OCT. 6/90 | WM. McKINSTRY |

NAME MR. WILLIAM BARCLAY Residence
Section CL Lot No. 17 Size of Lot 2' x 2'
Receipt No. Date of Sale Amt. Paid, $ 250.00
Assigned to

| BURIAL No. | GRAVE No. | DATE OF BURIAL | INTERMENTS |
|---|---|---|---|
| 1 | 1 | MAY 30/86 | MR. WILLIAM BARCLAY |

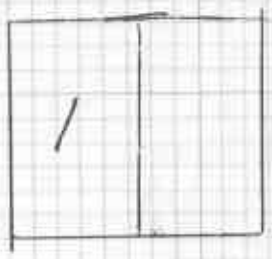


NAME MR. & MRS. MAURICE HOGLE Residence
Section CL Lot No. 18 Size of Lot
Receipt No. Date of Sale Amt. Paid, $
Assigned to

| BURIAL No. | GRAVE No. | DATE OF BURIAL | INTERMENTS |
|---|---|---|---|
| 1 | 1 | NOV. 10 1986 | MR. MAURICE HOGLE |

1247

NAME ESTATE OF LOMAS, LAWRENCE EDWARD Residence
Section CL Lot No. 19 Size of Lot
Receipt No. Date of Sale Amt. Paid, $
Assigned to

| BURIAL No. | GRAVE No. | DATE OF BURIAL | INTERMENTS |
|---|---|---|---|
| 1 | 1 | APR. 7/87 | LAWRENCE E. LOMAS |

NAME MONTGOMERY, CHARLES Residence 57 WILSON ST. W.
Section CL Lot No. 20 Size of Lot 2x2
Receipt No. Date of Sale Amt. Paid, $ 250.00
Assigned to

| BURIAL No. | GRAVE No. | DATE OF BURIAL | INTERMENTS |
|---|---|---|---|
| 1 | 2 | JUNE 13/87 | MRS. MARY MONTGOMERY |
| 2 | 1 | NOV. 14/93 | CHARLES MONTGOMERY |

NAME MRS. NORMAN GREEN (EDNA) Residence
Section CL Lot No. 21 Size of Lot 2' x 2'
Receipt No. Date of Sale Amt. Paid, $
Assigned to

| BURIAL No. | GRAVE No. | DATE OF BURIAL | INTERMENTS |
|---|---|---|---|
| 1 | 1 | AUG 5/87 | MR. NORMAN GREEN |

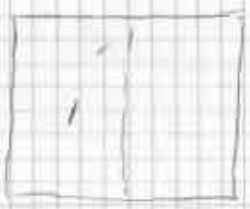

NAME HERBERT & LOIS HIGGINS
Residence 16 HARRIS ST. S. APT. 9 PERTH, ONT.
Section
Lot No. 22
Size of Lot 2 x 2
Receipt No. CL
Date of Sale OCT. 1/87
Amt. Paid, $ 250.00
Assigned to

| BURIAL No. | GRAVE No. | DATE OF BURIAL | INTERMENTS |
|---|---|---|---|
| 1 | 1 | MAY 3, 2004 | HERBERT HIGGINS |
| 2 | 2 | FEB. 5, 2008 | LOIS HIGGINS |

NAME WOODARD, MRS. MOLLIE K.
Residence 41 SUNSET BLVD, PERTH
Section CL
Lot No. 23
Size of Lot 2 x 2
Receipt No.
Date of Sale
Amt. Paid, $ 150.00
Assigned to

| BURIAL No. | GRAVE No. | DATE OF BURIAL | INTERMENTS |
|---|---|---|---|
| 1 | 1 | MAY 14/90 | JOHN WOOD |

NAME WOODARD, MRS. MOLLIE K.
Residence 41 SUNSET BLVD., PERTH
Section CL
Lot No. 24
Size of Lot 2 x 2
Receipt No.
Date of Sale
Amt. Paid, $ 150.00
Assigned to

| BURIAL No. | GRAVE No. | DATE OF BURIAL | INTERMENTS |
|---|---|---|---|
| 1 | 1 | SEPT. 16 | MRS. MARGARET REID |



1249

NAME FRANCIS F.H. BIRCH Residence
Section CL Lot No. 25 Size of Lot
Receipt No. Date of Sale Nov. 25/88 Amt. Paid, $ 250.00
Assigned to

| BURIAL No. | GRAVE No. | DATE OF BURIAL | INTERMENTS |
|---|---|---|---|
| 1 | 1 | NOV. 25/88 | FRANCIS F.H. BIRCH |

NAME ESTATE: RAY BAKER ~~MacPHEE, MRS. EMILY~~ Residence ~~25-B ROBINSON ST., PERTH~~
Section ~~CL~~ CL Lot No. ~~26~~ 26 Size of Lot ~~2 x 2~~
Receipt No. Date of Sale ~~JUNE 26/90~~ Amt. Paid, $ ~~150.00~~
Assigned to

| BURIAL No. | GRAVE No. | DATE OF BURIAL | INTERMENTS |
|---|---|---|---|
| 1 | 1 | MAY 11/91 | RAY BAKER |
| 2 | 2 | MAY 11/91 | MRS. PEARL BAKER |

NAME NICHOLLS, MRS. IREWE Residence HAGGART ST. APT. PERTH
Section CL Lot No. 27 Size of Lot 2 x 2
Receipt No. Date of Sale Amt. Paid, $
Assigned to

| BURIAL No. | GRAVE No. | DATE OF BURIAL | INTERMENTS |
|---|---|---|---|
| 1 | 1 | SEPT. 20, 1997 | MRS. IRENE NICHOLLS |

See "Lot Record" - HH 90-150 page 505

NAME MR. LEONARD PARSONS Residence PERTH, ONTARIO
Section CC Lot No. 1 Size of Lot 3' X 10'
Receipt No. Date of Sale NOV. 27/73 Amt. Paid, $ 100.00
Assigned to

| BURIAL No. | GRAVE No. | DATE OF BURIAL | INTERMENTS |
|---|---|---|---|
| 1 | 1 | 11/29/73. | BABY PARSONS |
| 2 | 2 | MAY 20/03 | DUSTIN PARSONS (INFANT) |

1
2

NAME MR. LEONARD PARSONS Residence PERTH, ONTARIO
Section CC Lot No. 2 Size of Lot 3' X 10'
Receipt No. Date of Sale NOV. 27/73 Amt. Paid, $ 100.00
Assigned to

| BURIAL No. | GRAVE No. | DATE OF BURIAL | INTERMENTS |
|---|---|---|---|

NAME MR. GEORGE FLOOD Residence
Section CC Lot No. 3 Size of Lot
Receipt No. Date of Sale Amt. Paid, $ 100.00
Assigned to

| BURIAL No. | GRAVE No. | DATE OF BURIAL | INTERMENTS |
|---|---|---|---|
| 1 | 1 | 1/9/74 | MR. GEORGE FLOOD |

1251

NAME MRS. GEORGE FOOD Residence

Section C C Lot No. 4 Size of Lot 3' X 10'

Receipt No. Date of Sale Amt. Paid, $ 100.00

Assigned to

| BURIAL No. | GRAVE No. | DATE OF BURIAL | INTERMENTS |
|---|---|---|---|
| | | | |

NAME Residence

Section C C Lot No. 5 Size of Lot

Receipt No. Date of Sale Amt. Paid, $

Assigned to

| BURIAL No. | GRAVE No. | DATE OF BURIAL | INTERMENTS |
|---|---|---|---|
| | | | |

NAME MR. & MRS. PATRICK FARROW Residence SOUTH ST., PERTH

Section C C Lot No. 6 Size of Lot 3' X 10'

Receipt No. Date of Sale NOV. 22, 1973 Amt. Paid, $

Assigned to

| BURIAL No. | GRAVE No. | DATE OF BURIAL | INTERMENTS |
|---|---|---|---|
| | | | |

NAME MR. & MRS. PATRICK FARRELL Residence SOUTH ST. PERTH, ONTARIO
Section C C Lot No. 7 Size of Lot 3' X 10'
Receipt No. Date of Sale NOV. 22, 1973 Amt. Paid, $
Assigned to

| BURIAL No. | GRAVE No. | DATE OF BURIAL | INTERMENTS |
|---|---|---|---|
| 1 | 1 | Sept. 15/82 | MR. PATRICK FARRELL |

NAME MR. & MRS. PATRICK FARRELL Residence SOUTH ST., PERTH, ONTARIO
Section C C Lot No. 8 Size of Lot 3' X 10'
Receipt No. Date of Sale NOV. 22, 1973 Amt. Paid, $
Assigned to

| BURIAL No. | GRAVE No. | DATE OF BURIAL | INTERMENTS |
|---|---|---|---|
| 1 | 1 | 11/23/73 | MR. JOHN C. FARRELL |

NAME MR. GEORGE SHARMAN Residence PERTH, ONTARIO
Section C C Lot No. 9 Size of Lot 3' X 10'
Receipt No. Date of Sale NOV. 15, 1973 Amt. Paid, $
Assigned to

| BURIAL No. | GRAVE No. | DATE OF BURIAL | INTERMENTS |
|---|---|---|---|
| 1 | 1 | NOV. 15/73 | MR. GEORGE SHARMAN |

1253

NAME ESTATE OF AMELIA LLOYD Residence PERTH, ONTARIO
Section C C Lot No. 10 Size of Lot 3' X 10'
Receipt No. Date of Sale AUGUST 7, 1973 Amt. Paid, $ 100.00
Assigned to

| BURIAL No. | GRAVE No. | DATE OF BURIAL | INTERMENTS |
|---|---|---|---|
| 1 | 1 | AUG. 11/73 | AMELIA LLOYD. (CREMATION) |

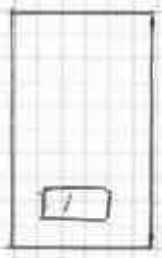


NAME MISS JULIA MAUD MARKS Residence
Section C C Lot No. 11 Size of Lot 3' X 10'
Receipt No. Date of Sale Amt. Paid, $ 100.00
Assigned to

| BURIAL No. | GRAVE No. | DATE OF BURIAL | INTERMENTS |
|---|---|---|---|
| | | 1974 | MISS JULIA MAUD MARKS |

NAME PARSONS, ELEANOR, + PAUL PIETTE Residence BOX 54, 106 HOLLY DR. McDONALDS CORNERS
Section C C Lot No. 12 Size of Lot 3 x 12
Receipt No. Date of Sale SEPT. 11/2001 Amt. Paid, $ 500.00
Assigned to

| BURIAL No. | GRAVE No. | DATE OF BURIAL | INTERMENTS |
|---|---|---|---|

NAME MR. FRANK PATRICK Residence COCKBURN ST., PERTH
Section C C Lot No. 13 Size of Lot 3' X 10'
Receipt No. Date of Sale FEB. 9, 1974 Amt. Paid, $ 100.00
Assigned to MRS. FRANK PATRICK

| BURIAL No. | GRAVE No. | DATE OF BURIAL | INTERMENTS |
|---|---|---|---|
| 1 | 1 | FEB. 11/74 | MR. FRANK PATRICK |

NAME MR. FRANK PATRICK Residence COCKBURN ST., PERTH
Section C C Lot No. 14 Size of Lot 3' X 10'
Receipt No. Date of Sale FEB. 9, 1974 Amt. Paid, $ 100.00
Assigned to MRS. FRANK PATRICK

| BURIAL No. | GRAVE No. | DATE OF BURIAL | INTERMENTS |
|---|---|---|---|
| 2 | 2 | JUNE 27/95 | MRS. MAUD PATRICK |
| 1 | 1 | FEB. 11/74 | FRANK PATRICK |

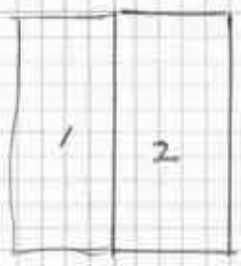


NAME MISS ELIZABETH MUIR Residence PERTH, ONTARIO
Section C C Lot No. 15 Size of Lot 3' X 10'
Receipt No. Date of Sale FEB. 18/74 Amt. Paid, $ 100.00
Assigned to

| BURIAL No. | GRAVE No. | DATE OF BURIAL | INTERMENTS |
|---|---|---|---|
| 1 | 1 | FEB. 18/74 | MISS ELIZABETH MUIR |

1255

NAME MR. ALBERT P. BROWN Residence PERTH, ONTARIO
Section C C Lot No. 16 Size of Lot 3' X 10'
Receipt No. Date of Sale FEB. 21, 1974 Amt. Paid, $ 100.00
Assigned to

| BURIAL No. | GRAVE No. | DATE OF BURIAL | INTERMENTS |
|---|---|---|---|
| 1 | 1 | FEB. 23/74 | MR. ALBERT P. BROWN |
| 2 | 2 | NOV. 23/96 | HARRY PERCY BROWN |

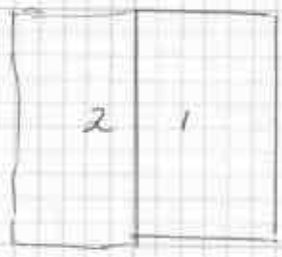


NAME MR. GEO. WILLIAM ARMSTRONG Residence PERTH, ONTARIO
Section C C Lot No. 17 Size of Lot 3' X 10'
Receipt No. Date of Sale MARCH 26, 1974 Amt. Paid, $ 100.00
Assigned to

| BURIAL No. | GRAVE No. | DATE OF BURIAL | INTERMENTS |
|---|---|---|---|
| 1 | 1 | 3/26/74 | GEO. WM. ARMSTRONG |



NAME MR. GERALD CARDINAL Residence PERTH
Section C C Lot No. 18 Size of Lot 3' X 10'
Receipt No. Date of Sale AUGUST 18, 1979 Amt. Paid, $
Assigned to

| BURIAL No. | GRAVE No. | DATE OF BURIAL | INTERMENTS |
|---|---|---|---|
| 1 | 1 | AUG. 18/79 | MR. GERALD CARDINAL |

NAME
Section C C Lot No. 19
Receipt No. Date of Sale
Assigned to
Residence
Size of Lot
Amt. Paid, $

| BURIAL No. | GRAVE No. | DATE OF BURIAL | INTERMENTS |
|---|---|---|---|

NAME JUDGE EDWARD M. SHORTT
Section C C Lot No. 20
Receipt No. Date of Sale JUNE 30, 1978
Assigned to
Residence PERTH, ONTARIO,
Size of Lot 6' X 10'
Amt. Paid, $ 200.00

| BURIAL No. | GRAVE No. | DATE OF BURIAL | INTERMENTS |
|---|---|---|---|
| 1 | 1 | JULY 2/78 | JUDGE EDWARD M. SHORTT |
| 2 | 2 | APRIL 30/2005 | MRS. WILLA SHORTT - CREMATION |

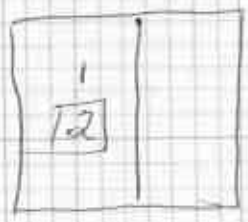


NAME MRS. FRANK THOMPSON
Section C C Lot No. 21
Receipt No. Date of Sale JUNE 29, 1979
Assigned to
Residence PERTH
Size of Lot 6' X 10'
Amt. Paid, $

| BURIAL No. | GRAVE No. | DATE OF BURIAL | INTERMENTS |
|---|---|---|---|
| 1 | 1 | JUNE 29/79 | FRANK THOMPSON |

1257

NAME McDONNELL-BUFFAM, JULIA Residence 20 THOM ST. PERTH, ONT.
Section CC Lot No. 22 Size of Lot 3'x10'
Receipt No. Date of Sale MAR. 30, 1999 Amt. Paid, $ 500.00
Assigned to

| BURIAL No. | GRAVE No. | DATE OF BURIAL | INTERMENTS |
|---|---|---|---|
| | | | |

NAME Residence
Section CC Lot No. 23 Size of Lot
Receipt No. Date of Sale Amt. Paid, $
Assigned to

| BURIAL No. | GRAVE No. | DATE OF BURIAL | INTERMENTS |
|---|---|---|---|
| | | | |

NAME Residence
Section CC Lot No. 24 Size of Lot
Receipt No. Date of Sale Amt. Paid, $
Assigned to

| BURIAL No. | GRAVE No. | DATE OF BURIAL | INTERMENTS |
|---|---|---|---|
| | | | |

NAME Residence
Section CC Lot No. 25 Size of Lot
Receipt No. Date of Sale Amt. Paid, $
Assigned to

| BURIAL No. | GRAVE No. | DATE OF BURIAL | INTERMENTS |
|---|---|---|---|
| | | | |

NAME Residence
Section Lot No. Size of Lot
Receipt No. Date of Sale Amt. Paid, $
Assigned to

| BURIAL No. | GRAVE No. | DATE OF BURIAL | INTERMENTS |
|---|---|---|---|
| | | | |

NAME Residence
Section Lot No. Size of Lot
Receipt No. Date of Sale Amt. Paid, $
Assigned to

| BURIAL No. | GRAVE No. | DATE OF BURIAL | INTERMENTS |
|---|---|---|---|
| | | | |

1259

NAME MR. MAYNARD YOUNG
Section CC Lot No. 159
Receipt No. Date of Sale SEPT. 2/81
Assigned to

Residence R.R. #2 MABERLEY, ONTARIO
Size of Lot 6' X 10'
Amt. Paid, $ 270.00

| BURIAL No. | GRAVE No. | DATE OF BURIAL | INTERMENTS |
|---|---|---|---|
| 1 | 1 | SEPTEMBER 29/83 | MR. MAYNARD YOUNG |
| 2 | 2 | JAN. 13, 2007 | HILDA YOUNG |

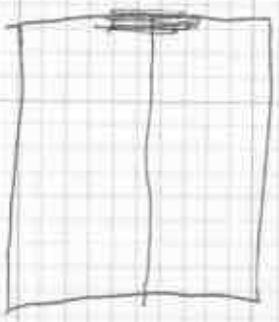

NAME MR. ODEY YOUNG
Section CC Lot No. 160
Receipt No. Date of Sale SEPT. 2/81
Assigned to

Residence 4 ELLIOTT ST., PERTH, ONTARIO
Size of Lot 6' X 10'
Amt. Paid, $ 270.00

| BURIAL No. | GRAVE No. | DATE OF BURIAL | INTERMENTS |
|---|---|---|---|
| 1 | 1 | May 25/07 | ODEY YOUNG |

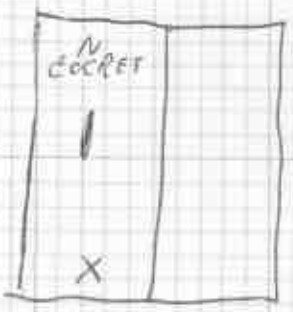


NAME MR. DONALD YOUNG
Section CC Lot No. 161
Receipt No. Date of Sale SEPT. 2/81
Assigned to

Residence 219 GORE ST. E. PERTH, ONTARIO
Size of Lot 6' X 10'
Amt. Paid, $ 270.00

| BURIAL No. | GRAVE No. | DATE OF BURIAL | INTERMENTS |
|---|---|---|---|
| 1 | 1 | OCT. 29, 1992 | DONALD YOUNG |
| 2 | 2 | MAR. 12, 2007 | ADELINE YOUNG |

STILLBORN LOTS 2' X 2' $ 25.00 COMPLETE.



NAME Residence
Section Lot No. Size of Lot
Receipt No. Date of Sale Amt. Paid, $
Assigned to

| BURIAL No. | GRAVE No. | DATE OF BURIAL | INTERMENTS |
|---|---|---|---|
| 1 | 1 | APRIL 29/78 | INFANT BEERE |
| 2 | 2 | DEC 22/80 | INFANT TREVOR MALONE |
| 3 | 3 | | |
| 4 | 4 | | |
| 5 | 5 | | |
| 6 | 6 | | |
| 7 | 7 | | |
| 8 | 8 | | |
| 9 | 9 | | |
| 10 | 10 | | |
| 11 | 11 | | |
| 12 | 12 | | |
| 13 | 13 | | |
| 14 | 14 | | |

NAME Residence
Section Lot No. Size of Lot
Receipt No. Date of Sale Amt. Paid, $
Assigned to

| BURIAL No. | GRAVE No. | DATE OF BURIAL | INTERMENTS |
|---|---|---|---|
| 15 | 15 | | |
| 16 | 16 | | |
| 17 | 17 | | |
| 18 | 18 | | |
| 19 | 19 | | |
| 20 | 20 | | |

NAME Residence
Section Lot No. Size of Lot
Receipt No. Date of Sale Amt. Paid, $
Assigned to

| BURIAL No. | GRAVE No. | DATE OF BURIAL | INTERMENTS |
|---|---|---|---|
| | | | |

1261 CREAMATION LOTS:

NAME MRS. A. SIDDALL Residence PERTH, ONTARIO,
Section CL Lot No. 1 Size of Lot 2' X 2'
Receipt No. Date of Sale Amt. Paid, $ 225.00
Assigned to
PRICE INCLUDES: LOT, MARKER, 1 O/C.

| BURIAL No. | GRAVE No. | DATE OF BURIAL | INTERMENTS |
|---|---|---|---|
| 1 | 1 | | MR. A. SIDDALL |
| 2 | 2 | SEPT. 29 1997 | MALCD SIDDALL |

NAME GORDON STEPHENS MRS. MARION FRANKISH Residence
Section CL Lot No. 2 Size of Lot 2' X 2'
Receipt No. Date of Sale Amt. Paid, $ 225.00
Assigned to

| BURIAL No. | GRAVE No. | DATE OF BURIAL | INTERMENTS |
|---|---|---|---|
| 1 | 1 | JULY 6/76 | MRS. MARION FRANKISH |
| 2 | 2 | MAY 19/92 | MRS. AGNES STEPHENS |
| 3 | 3 | MAY 23/96 | GORDON STEPHENS |

NAME MRS. JOHN MAITLAND Residence SHERBROOKE ST. PERTH.
Section CL Lot No. 3 Size of Lot 2' X 2
Receipt No. Date of Sale Amt. Paid, $ 225.00
Assigned to

| BURIAL No. | GRAVE No. | DATE OF BURIAL | INTERMENTS |
|---|---|---|---|
| 1 | 1 | MAY 6/77 | MR. JOHN MAITLAND |
| 2 | 2 | OCT 21/98 | MRS ANN MAITLAND |

NAME MR. G. M. WALKER
Section CL Lot No. 4
Receipt No. Date of Sale
Assigned to

Residence 2511 E. SECOND ST. BLOOMINGTON NY.
Size of Lot 2'X2'
Amt. Paid, $

| BURIAL No. | GRAVE No. | DATE OF BURIAL | INTERMENTS |
|---|---|---|---|
| 1 | 1 | JULY 27/81 | MR. MURRAY WALKER |
| 2 | 2 | JUNE 23/01 | MRS. MILDRED WALKER |

NAME MRS. PAULINE COOK
Section CL Lot No. 5
Receipt No. Date of Sale April 23/79.
Assigned to

Residence 926 CHARLESWOOD AVE. OTTAWA, ONTARIO
Size of Lot 2' X 2'
Amt. Paid, $ 225.00

| BURIAL No. | GRAVE No. | DATE OF BURIAL | INTERMENTS |
|---|---|---|---|

NAME MR. & MRS. JOHN CASEMENT
Section CL Lot No. 6
Receipt No. Date of Sale AUG. 30, 1979
Assigned to

Residence
Size of Lot 2' X 2'
Amt. Paid, $ 225.00

| BURIAL No. | GRAVE No. | DATE OF BURIAL | INTERMENTS |
|---|---|---|---|
| 1 | 1&2 | AUGUST 30, 1979 | MR. & MRS. JOHN CASEMENT |

1263

NAME ESTATE MR. ALLAN WILLARD Residence PERTH
Section Lot No. CL 7 Size of Lot 2' X 2'
Receipt No. Date of Sale Amt. Paid, $ 235.00.
Assigned to

| BURIAL No. | GRAVE No. | DATE OF BURIAL | INTERMENTS |
|---|---|---|---|
| 1 | | SEPT. 24/80 | MR. ALLAN WILLARD |
| 2 | | DECEMBER 1, 2001 | MRS. MARION HOWE (WILLARD) |

NAME MR. & MRS. GILBERT BROWN Residence R.R. # 4, PERTH, ONTARIO
Section Lot No. CL 8 Size of Lot 2' x 2'
Receipt No. Date of Sale MAY 26/81. Amt. Paid, $ 235.00
Assigned to

| BURIAL No. | GRAVE No. | DATE OF BURIAL | INTERMENTS |
|---|---|---|---|
| 1 | 1 | AUG. 20, 2001 | GILBERT BROWN |
| 2 | 2 | JUNE 15, 2002 | HELEN BROWN |

NAME MR. & MRS. PAUL HAEBERLIN Residence 1415 GHENT AVE. APT 905 BURLINGTON ONT.
Section Lot No. CL 9 Size of Lot 2' X 2'
Receipt No. Date of Sale MAY 30/81 Amt. Paid, $ 235.00
Assigned to C. ANNE RAHAMUT, 66 LAWRENCE AVE. E., TORONTO, ONT — AUG. 23/92

| BURIAL No. | GRAVE No. | DATE OF BURIAL | INTERMENTS |
|---|---|---|---|
| 1 | 1 | MAY 5/82 | MRS. PAUL HAEBERLIN |

NAME MR. & MRS. DAVID LEESE Residence R.R. # 3, PERTH, ONTARIO K7H 3C5
Section CL Lot No. 10 Size of Lot 2' X 2'
Receipt No. 138 Date of Sale APRIL 28, 1984 Amt. Paid, $ 250.00
Assigned to

| BURIAL No. | GRAVE No. | DATE OF BURIAL | INTERMENTS |
|---|---|---|---|
| 1 | 1 | JUNE 6/89 | MRS. PHYLLIS LEESE |

NAME MRS. BRENDA HALL Residence 247 COLONEL DOUGLAS CRESCENT, BROCKVILLE, ONTARIO K6V 6M6
Section CL Lot No. 11 Size of Lot 2' X 2'
Receipt No. 139 Date of Sale APRIL 28, 1984 Amt. Paid, $ 250.00
Assigned to

| BURIAL No. | GRAVE No. | DATE OF BURIAL | INTERMENTS |
|---|---|---|---|
| 1 | 1 | JULY 20/95 | WM. ARTHUR HALL |
| 2 | 2 | JULY 20/95 | MRS. PEGGIE DORA HALL |

NAME MR. LLOYD JAMIESON Residence 31 ROBINSON STREET, PERTH
Section CL Lot No. 12 Size of Lot 2' X 2'
Receipt No. Date of Sale JANUARY 3/85 Amt. Paid, $ 250.00
Assigned to

| BURIAL No. | GRAVE No. | DATE OF BURIAL | INTERMENTS |
|---|---|---|---|
| 1 | 1 | 1985 | MRS. PEARL JAMIESON |
| 2 | 2 | JUNE 24/06 | LLOYD JAMIESON |

TURN TO PAGE 1245