1451

NAME William Truelove Residence Drummond Farmer
Section B. Lot No. 38 Rear Size of Lot 10 x 10 = 100 ft
Receipt No. Date of Sale April 17th 1840 Amt. Paid, $10.00
Assigned to

| Burial No. | Grave No. | Date of Burial | Interments | | | | | | |
|---|---|---|---|---|---|---|---|---|---|
| | | | | | | | | | |
| | | | | | | | | | |
| | | | | | | | | | |

NAME Mrs Sarah Drennan Residence Perth
Section B. Lot No. 39 Front Size of Lot 10 x 10 = 100 ft
Receipt No. Date of Sale January 19th 1885 Amt. Paid, $10.00
Assigned to

| Burial No. | Grave No. | Date of Burial | Interments | | | | | | |
|---|---|---|---|---|---|---|---|---|---|
| | | | | | | | | | |
| | | | | | | | | | |
| | | | | | | | | | |

NAME Mrs Samuel Wrathall Residence Perth
Section B. Lot No. 39 Rear Size of Lot 10 x 10 = 100 ft
Receipt No. Date of Sale April 19th 1890 Amt. Paid, $10.00
Assigned to

| Burial No. | Grave No. | Date of Burial | Interments | | | | | | |
|---|---|---|---|---|---|---|---|---|---|
| | | | | | | | | | |
| | | | | | | | | | |
| | | | | | | | | | |

NAME Samuel Cooke Residence Cornwall Ont.
Section B Lot No. 40 Whole Size of Lot 10 x 20 = 200 ft
Receipt No. Date of Sale November 25th 1886 Amt. Paid, $ 20.00
Assigned to

| Burial No. | Grave No. | Date of Burial | Interments |
|---|---|---|---|
| | | | |

NAME Donald M. Robertson Residence Perth Carpenter
Section B. Lot No. 41 Whole Size of Lot 10 x 20 = 200 ft
Receipt No. Date of Sale January 3rd 1885 Amt. Paid, $ 20.00
Assigned to Dec 29th 1920 " " 1500 10 x 10. 100 ft
May 1 1924 " " 1500 10 x 10 100 ft Interments 42

| Burial No. | Grave No. | Date of Burial | Interments |
|---|---|---|---|
| | | | |

NAME John Merrick Jr. Residence Drummond
Section B. Lot No. 42 Whole Size of Lot 10 x 20 = 200 ft
Receipt No. 608 Date of Sale January 13th 1891 Amt. Paid, $ 20.00
Assigned to

| Burial No. | Grave No. | Date of Burial | Interments |
|---|---|---|---|
| | | | |

453

NAME John R. McLaren
Section B. Lot No. 43 Whole
Receipt No. Date of Sale January 10th 1887
Assigned to

Residence Perth
Size of Lot 10 x 20 = 200 ft
Amt. Paid, $ 20.00

| Burial No. | Grave No. | Date of Burial | Interments |
|---|---|---|---|
| | | | |

NAME David Ferguson
Section B. Lot No. 44 South
Receipt No. Date of Sale November 11th 1886
Assigned to

Residence Perth, Painter
Size of Lot 10 x 10 = 100 ft
Amt. Paid, $ 10.00

| Burial No. | Grave No. | Date of Burial | Interments |
|---|---|---|---|
| | | | |

NAME Henry Morris
Section B Lot No. 44 Rear
Receipt No. Date of Sale October 2nd 1889
Assigned to

Residence Drummond. 5th Con.
Size of Lot 10 x 10 = 100 ft
Amt. Paid, $ 10.00

| Burial No. | Grave No. | Date of Burial | Interments |
|---|---|---|---|
| | | | |

NAME John Mitchell
Section B. Lot No. 45 Whole Residence Perth D'Arcy street West side
Receipt No. Date of Sale July 16th 1888 Size of Lot 10 x 20 x 14 = 240 ft
Assigned to Amt. Paid, $ 25.00

| BURIAL No. | GRAVE No. | DATE OF BURIAL | INTERMENTS |
|---|---|---|---|
| | | | |

NAME Nicol Stewart
Section B. Lot No. 46 - Front Residence Bathurst 3rd ave.
Receipt No. Date of Sale January 28th 1889 Size of Lot 10 x 10 = 100 ft
Assigned to Amt. Paid, $ 10.00

| BURIAL No. | GRAVE No. | DATE OF BURIAL | INTERMENTS |
|---|---|---|---|
| Sect. B. | | | Mrs John McLaughran. East Ward Perth<br>Lot No. 46 3/4. Size of Lot. 10 x 15.<br>Date of Sale June 14th 1933. Amt. Paid $ 40.00<br>(in perpetuity 50.00) |

NAME Charles Devlin
Section B Lot No. 46 Rear. Residence Perth
Receipt No. 386 Date of Sale October 25th 1906 Size of Lot 10 x 10 = 100 ft
Assigned to Amt. Paid, $ 10.00

| BURIAL No. | GRAVE No. | DATE OF BURIAL | INTERMENTS |
|---|---|---|---|
| Sect. B. | | | George H Devlin Perth<br>Lot No 46 1/2 Rear<br>Date of Sale. Paid in full. $ 45.00<br>for 46 1/2 & 47 1/2 Rear. |

46 1/2

4 55

NAME Mrs John Devlin (McPord) Residence Perth
Section B. Lot No. 47 Front Size of Lot 10 x 10 = 100 ft
Receipt No. Date of Sale June 14th 1888 Amt. Paid, $10.00
Assigned to

| Burial No. | Grave No. | Date of Burial | Interments | | | | | | |
|---|---|---|---|---|---|---|---|---|---|
| | | | | | | | | | |
| | | | | | | | | | |

NAME Charles Devlin Residence Perth Farmer
Section B. Lot No. 47 Rear Size of Lot 10 x 10 = 100 ft
Receipt No. Date of Sale June 18th 1892 Amt. Paid, $10.00
Assigned to

| Burial No. | Grave No. | Date of Burial | Interments | | | | | | |
|---|---|---|---|---|---|---|---|---|---|
| | | | | | | | | | |
| | | | George M. Devlin | | | | | | |
| Sect B. | | | Lot No 47½ Rear<br>Date of Sale. Paid in full $45.00<br>for Lot No 47½ Rear | | | 47½ | | | |

NAME Robert J. Ennis Residence Bathurst Farmer
Section B. Lot No. 48 Whole Size of Lot 10 x 20 = 200 ft
Receipt No. Date of Sale February 26th 1889 Amt. Paid, $20.00
Assigned to

| Burial No. | Grave No. | Date of Burial | Interments | | | | | | |
|---|---|---|---|---|---|---|---|---|---|
| | | | | | | | | | |
| | | | | | | | | | |
| | | | James McKinney. | | | | | | |
| Sect B. | | | Lot No. 48½ 10 x 20. 200 ft<br>Date of Sale. July 13/1901. Amt Paid 45.00 and old Lot 15.00 | | | | | | |

NAME Ralph Davidson Residence Perth. Carpenter
Section B. Lot No. 53. South Size of Lot 10 x 10 = 100 ft
Receipt No. Date of Sale November 1st 1872 Amt. Paid, $10.00
Assigned to

| Burial No. | Grave No. | Date of Burial | Interments |
|---|---|---|---|
| | | | |

NAME Thomas Davidson Residence Bathurst. 3rd Con.
Section B. Lot No. 53 Rear Size of Lot 10 x 10 = 100 ft
Receipt No. Date of Sale October 19th 1874 Amt. Paid, $10.00
Assigned to

| Burial No. | Grave No. | Date of Burial | Interments |
|---|---|---|---|
| | | | |

NAME Mrs Francis Spalding Residence Perth Widow
Section B. Lot No. 54 South Size of Lot 10 x 10 = 100 ft
Receipt No. 183. Date of Sale August 21st 1906 Amt. Paid, $20.00
Assigned to

| Burial No. | Grave No. | Date of Burial | Interments |
|---|---|---|---|
| | | | |

57

NAME James McDonald Residence Drummond 3rd Con.
Section B. Lot No. 54 Rear Size of Lot 10 x 10 = 100 ft
Receipt No. Date of Sale January 24th 1876 Amt. Paid, $ 10.00
Assigned to

| Burial No. | Grave No. | Date of Burial | Interments |
|---|---|---|---|
| | | | |

NAME James Cameron Residence Perth
Section B Lot No. 55 Front Size of Lot 10 x 10 = 100 ft
Receipt No. Date of Sale June 25th 1872 Amt. Paid, $10.00
Assigned to

| Burial No. | Grave No. | Date of Burial | Interments |
|---|---|---|---|
| | | | |

NAME Edmund Elliott Residence Perth,
Section B, Lot No. 55 Rear Size of Lot 10 x 10 = 100 ft
Receipt No. Date of Sale June 15th 1877 Amt. Paid, $ 10.00
Assigned to Anslow B. Rudd of the Town of Perth, Ontario — Jeweler &c

| Burial No. | Grave No. | Date of Burial | Interments |
|---|---|---|---|
| | | | |

NAME Anslow B. Rudd Residence Perth Merchant
Section B. Lot No. 56 whole Size of Lot 10 × 20 = 200 ft
Receipt No. Date of Sale May 6th 1882 Amt. Paid, $ 20.00
Assigned to

| BURIAL No. | GRAVE No. | DATE OF BURIAL | INTERMENTS |
|---|---|---|---|
| Sect. B. Lot No. 56½ | | | Isaac Thornton Drummond See page 66 9×20×7 |

NAME Henry Andison Residence Drummond 2nd Con. Farmer
Section B. Lot No. 57 Front Size of Lot 10 × 10 = 100 ft
Receipt No. Date of Sale November 1st 1872 Amt. Paid, $10.00
Assigned to

| BURIAL No. | GRAVE No. | DATE OF BURIAL | INTERMENTS |
|---|---|---|---|

NAME William A. Scott Residence Bathurst 3rd Con. Farmer
Section B. Lot No. 57 Rear Size of Lot 10 × 10 = 100 ft
Receipt No. Date of Sale November 1st 1872 Amt. Paid, $10.00
Assigned to
Care of Lot Paid for 1939 & 40

| BURIAL No. | GRAVE No. | DATE OF BURIAL | INTERMENTS |
|---|---|---|---|

459

NAME James Beel Residence Bathurst 6th con.
Section B Lot No. 58 front Size of Lot 10 x 10 = 100 ft
Receipt No. Date of Sale June 29th 1872 Amt. Paid, $10.00
Assigned to

| Burial No. | Grave No. | Date of Burial | Interments | | | | | | |
|---|---|---|---|---|---|---|---|---|---|
| | | | | | | | | | |
| | | | | | | | | | |

NAME J. S. Ireland Residence Glen Tay Tavern
Section B. Lot No. 58 Rear Size of Lot 10 x 10 = 100 ft
Receipt No. Date of Sale June 24th 1872 Amt. Paid, $10.00
Assigned to

| Burial No. | Grave No. | Date of Burial | Interments | | | | | | |
|---|---|---|---|---|---|---|---|---|---|
| | | | | | | | | | |
| | | | | | | | | | |

NAME James Lafferty Residence Perth, Blacksmith
Section B. Lot No. 59 front Size of Lot 10 x 10 = 100 ft
Receipt No. Date of Sale 1874 Amt. Paid, $10.00
Assigned to

| Burial No. | Grave No. | Date of Burial | Interments | | | | | | |
|---|---|---|---|---|---|---|---|---|---|
| | | | | | | | | | |
| | | | | | | | | | |

NAME John Thornton Senr Residence Perth Cooper
Section B. Lot No. 59 Rear Size of Lot 10 x 10 = 100 ft
Receipt No. Date of Sale June 17th 1872 Amt. Paid, $10.00
Assigned to

| Burial No. | Grave No. | Date of Burial | Interments |
|---|---|---|---|
| | | | |

NAME Ralph Dodds Residence Glen Tay Woolen Mills
Section B. Lot No. 60 Rear Size of Lot 10 x 10 = 100 ft
Receipt No. Date of Sale March 22nd 1872 Amt. Paid, $10.00
Assigned to

| Burial No. | Grave No. | Date of Burial | Interments |
|---|---|---|---|
| | | | |

NAME Alexander Dodds Residence Glen Tay Farmer
Section B. Lot No. 60 Front Size of Lot 10 x 10 = 100 ft
Receipt No. Date of Sale Jany 26th 1872 Amt. Paid, $10.00
Assigned to
Cost of lot Paid for 1939-40

| Burial No. | Grave No. | Date of Burial | Interments |
|---|---|---|---|
| | | | |

4 61 NAME George Devlin Residence Peck. Merchant
Section B Lot No. 61 whole Size of Lot 10 x 20 = 200 ft
Receipt No. Date of Sale July 9th 1901 Amt. Paid, $ 35.00
Assigned to

| Burial No. | Grave No. | Date of Burial | Interments |
|---|---|---|---|
| | | | |

NAME Thomas J. Royce. Residence Ottawa
Section B. Lot No. 62 whole Size of Lot 15 x 20 x 10 = 250 ft
Receipt No. 422 Date of Sale Nov. 17th 1901 Amt. Paid, $
Assigned to

| Burial No. | Grave No. | Date of Burial | Interments |
|---|---|---|---|
| | | | |

NAME James Eahlin Residence 2nd Con. Dalhousie
Section B Lot No. 63 whole Size of Lot 10 x 20 = 200 ft
Receipt No. 448 Date of Sale Sept 9th 1910 Amt. Paid, $ 30.00
Assigned to

| Burial No. | Grave No. | Date of Burial | Interments |
|---|---|---|---|
| | | | |

NAME ~~Alexander Lebron~~ Residence ~~Perth~~
Section B Lot No. 64 Size of Lot 10 × 20 = 200 ft
Receipt No. 457½ Date of Sale May 3rd 1911 Amt. Paid, $ 30.00
Assigned to E. L. Fraser Renfrew Ont Nov 14th 1938

| BURIAL No. | GRAVE No. | DATE OF BURIAL | INTERMENTS |
|---|---|---|---|

NAME Henry Jackson Residence Drummond
Section ~~B~~ Lot No. ~~65~~ 151 Size of Lot 10 × 20 = 200 ft
Receipt No. 454 Date of Sale May 10th 1911 Amt. Paid, $ 30.00
Assigned to
B 65 exchanged for lot B 151 size 10 × 18 180 sq ft
( ~~Returned to Cemetery Co June 20th 1947~~ )

| BURIAL No. | GRAVE No. | DATE OF BURIAL | INTERMENTS |
|---|---|---|---|

NAME David Milley Residence Perth Retired Farmer
Section B Lot No. 66 whole Size of Lot 10 × 20 = 200 ft
Receipt No. 462 Date of Sale August 8th 1911 Amt. Paid, $ 30.00
Assigned to and Robert Cameron see authority dated Aug. 8th 1948

| BURIAL No. | GRAVE No. | DATE OF BURIAL | INTERMENTS |
|---|---|---|---|

NAME Mrs Donald Cameron  Residence Wilson St Perth  Farmer
Section B  Lot No. 67 Whole  Size of Lot 10 × 20 = 200 ft
Receipt No.  Date of Sale Sept – 1925  Amt. Paid, 45.00
Assigned to

| BURIAL No. | GRAVE No. | DATE OF BURIAL | INTERMENTS | | | | | |
|---|---|---|---|---|---|---|---|---|
| | | | | | | | | |

NAME Mrs John Giles  Residence Drummond
Section B  Lot No. 68 1/2.  Size of Lot 9 × 20 × 10 × 20
Receipt No.  Date of Sale Sept 28th 1933  Amt. Paid, $ 60.00
Assigned to

| BURIAL No. | GRAVE No. | DATE OF BURIAL | INTERMENTS | | | | | |
|---|---|---|---|---|---|---|---|---|
| | | | | | | | | |

Name Miss Hazel Stewart Perth
Sect. B. Lot № 68 Size of lot 10 × 20
Date of Sale Apr. 30 1934. Amt. 60.00 paying in instalments
Apr. 30 7.50

NAME Mrs James Thornton  Residence Bathurst 3rd Con  Widow
Section B  Lot No. 72 Whole  Size of Lot 10 × 20 = 200 ft
Receipt No. 420  Date of Sale Oct 31st 1908  Amt. Paid, $25.00
Assigned to
[illegible] 69

| BURIAL No. | GRAVE No. | DATE OF BURIAL | INTERMENTS | | | | | |
|---|---|---|---|---|---|---|---|---|
| | | | | | | | | |

NAME George Poole Residence Drummond
Section B. Lot No. 73. Whole Size of Lot 10 x 20 = 200 ft
Receipt No. 411 Date of Sale May. 29th. 1906 Amt. Paid, $25.00
Assigned to
Old No 70

| Burial No. | Grave No. | Date of Burial | Interments |
|---|---|---|---|
| | | | |

NAME James K. Allan & Robert K. Allan Residence Allans Mills, P.O. Millers.
Section B Lot No. 71 Whole Size of Lot 10 X 20 = 200 ft
Receipt No. 421 Date of Sale Nov. 5th 1908 Amt. Paid, $25.00
Assigned to

| Burial No. | Grave No. | Date of Burial | Interments |
|---|---|---|---|
| | | | |

NAME W. S. Robertson. Residence Perth Ont. Druggist
Section B Lot No. 70 Whole Size of Lot 10 X 20 = 200 ft
Receipt No. Date of Sale Amt. Paid, $ 25.00
Assigned to

| Burial No. | Grave No. | Date of Burial | Interments |
|---|---|---|---|
| | | | |

see H.E. Robertson for [illegible]

NAME Mrs. T. C. Smith
Residence
Section B
Lot No. 69
Size of Lot 10 x 20
Receipt No. 444
Date of Sale July. 16th 1909
Amt. Paid, $ 25.00
Assigned to

| BURIAL No. | GRAVE No. | DATE OF BURIAL | INTERMENTS |
|---|---|---|---|

NAME Robert E. Jackson
Residence Bathurst 3rd Con.
Section B
Lot No. 74 whole
Size of Lot 10 x 20 = 200 ft
Receipt No. 439
Date of Sale april 18th 1910
Amt. Paid, $ 30.00
Assigned to

| BURIAL No. | GRAVE No. | DATE OF BURIAL | INTERMENTS |
|---|---|---|---|

NAME Richard Tettock
Residence Drummond 3rd Con. Pomme
Section B
Lot No. 75. whole
Size of Lot 10 x 20 = 200 ft
Receipt No. 437
Date of Sale april 15th 1910
Amt. Paid, $ 30.00
Assigned to

| BURIAL No. | GRAVE No. | DATE OF BURIAL | INTERMENTS |
|---|---|---|---|

NAME Thomas Sheil Residence Drummond
Section B Lot No. 76 whole Size of Lot 10 x 20 = 200 ft
Receipt No. 440 Date of Sale april 27th 1910 Amt. Paid, $30 00
Assigned to

| Burial No. | Grave No. | Date of Burial | Interments |
|---|---|---|---|
| | | | |

NAME Isaac Thornton Residence Drummond Farmer
Section B Lot No. 77 whole Size of Lot 10 x 20 = 200 ft
Receipt No. 450 Date of Sale Nov. 9th 190 Amt. Paid, $30 00
Assigned to Put to Cemetery on account of Perpetual care on lot 56 2

| Burial No. | Grave No. | Date of Burial | Interments |
|---|---|---|---|
| | | | |

NAME Residence
Section Lot No. Size of Lot
Receipt No. Date of Sale Amt. Paid, $
Assigned to

| Burial No. | Grave No. | Date of Burial | Interments |
|---|---|---|---|
| | | | |

467

NAME William Tettock Residence Drummond Farmer
Section B Lot No. 79 whole Size of Lot 10 x 20 = 200 ft
Receipt No. 442 Date of Sale april 30th 1910 Amt. Paid, $30.00
Assigned to

| Burial No. | Grave No. | Date of Burial | Interments |
|---|---|---|---|
| | | | |

NAME Thomas H. Morris Residence Drummond 4th Con. Farmer
Section B Lot No. 80 whole Size of Lot 10 x 20 = 200 ft
Receipt No. 478 Date of Sale Feby 6th 1913 Amt. Paid, $30.00
Assigned to

| Burial No. | Grave No. | Date of Burial | Interments |
|---|---|---|---|
| | | 254 1936 | Thos Morris |

NAME Fredk M. Baker Residence Ottawa Civil Service
Section B Lot No. 81 whole Lot Size of Lot 10 x 20 = 200 ft
Receipt No. Date of Sale Amt. Paid, $ 30.00
Assigned to

| Burial No. | Grave No. | Date of Burial | Interments |
|---|---|---|---|
| | | | |

NAME D. George McMartin Residence Perth Sheriff
Section B. Lot No. 82. whole Size of Lot 10 x 20 = 200 ft
Receipt No. 453 Date of Sale apr. 19 1911 Amt. Paid, $ 30.00
Assigned to

| BURIAL No. | GRAVE No. | DATE OF BURIAL | INTERMENTS | | | | | |
|---|---|---|---|---|---|---|---|---|
| | | | | | | | | |

NAME Allan Keays (Allan Keays) Residence Bathurst Farmer
Section B Lot No. 83 Whole Size of Lot 10 x 20 = 200 ft
Receipt No. Date of Sale May 15 1911 Pd 15.00 = Amt. Paid, $ 30.00
Oct 7 1911 " 15.00
Assigned to

| BURIAL No. | GRAVE No. | DATE OF BURIAL | INTERMENTS | | | | | |
|---|---|---|---|---|---|---|---|---|
| | | | | | | | | |

NAME Mrs Ephraim Keays. Residence Bathurst
Section B Lot No. 84 whole Size of Lot 10 x 20 = 200 ft
Receipt No. 464 Date of Sale Augt 4th 1911 Amt. Paid, $ 30.00
Assigned to

| BURIAL No. | GRAVE No. | DATE OF BURIAL | INTERMENTS | | | | | |
|---|---|---|---|---|---|---|---|---|
| | | | | | | | | |

Mrs Janet O Donnell Perth
B 90½ size of lot 3 x 10 30 sq ft
Date of sale Oct 4 1943 Price 10.00

NAME William J. Keays
Section B
Lot No. 85
Receipt No. 490
Date of Sale Mch. 14/14
Assigned to
Residence 9th Con Bathurst
Size of Lot 10 x 20
Amt. Paid, $ 30.00

| BURIAL No. | GRAVE No. | DATE OF BURIAL | INTERMENTS |
|---|---|---|---|
| | | | |

NAME Miss Mary Keays
Section B
Lot No. 86
Receipt No. 600
Date of Sale May 2nd 1921
Assigned to
Residence 9th Con Bathurst
Size of Lot 10 x 20
Amt. Paid, $ 50.00

| BURIAL No. | GRAVE No. | DATE OF BURIAL | INTERMENTS |
|---|---|---|---|
| | | | |

20

10

NAME R. Alex. Keays
Section B.
Lot No. 87
Receipt No.
Date of Sale
Assigned to
Residence 9th Con Bathurst
Size of Lot 12 x 20 x 12 x 20 - 240
Amt. Paid, $ 60.00

| BURIAL No. | GRAVE No. | DATE OF BURIAL | INTERMENTS |
|---|---|---|---|
| | | | |

20

10

Sect B. Mrs Benj. Stark. Perth
Lot No 87½
Date of Sale Sept 6 1922
Size of Lot. 10 x 20 - 200
Paid $60.00

20

10

NAME James H. Lewis Residence 54 Con. Drummond
Section B. Lot No. 88 Size of Lot 10x20 - 200
Receipt No. 629 Date of Sale Sept. 29th Amt. Paid, $ 60.00
Assigned to

| Burial No. | Grave No. | Date of Burial | Interments |
|---|---|---|---|
| | | | |

NAME Peter McPhail Residence Drummond Farmer
Section B Lot No. 89 whole Size of Lot 12x20x15x20
Receipt No. 384 Date of Sale Oct 2nd 1906 Amt. Paid, $ 30.00
Assigned to

| Burial No. | Grave No. | Date of Burial | Interments |
|---|---|---|---|
| | | | |

NAME John J. Noble Residence Perth. Miner
Section B Lot No. 90 whole Size of Lot 10x20 = 200ft
Receipt No. 407 Date of Sale May 11th 1908 Amt. Paid, $ 25.00
Assigned to

| Burial No. | Grave No. | Date of Burial | Interments |
|---|---|---|---|
| | | | |

NAME Henry H. Allan
Residence Balderson Conn. 3rd
Section B.
Lot No. 91 Whole
Size of Lot 9×12 ×27×27 283 ft 1.283 ft
Receipt No. 1387 / 488
Date of Sale May 13th 1908
Amt. Paid, $ 25.00
Wellington 60
Assigned to

| BURIAL No. | GRAVE No. | DATE OF BURIAL | INTERMENTS |
|---|---|---|---|
| | | | |

Herbert James Stewart
R M D 6 Perth
B 90 size of lot 9×17×13×11×19. – 320 sq ft
Date Sept 20/1949 for services rendered
free

NAME Oswald A. Allan
Residence Balderson
Section B
Lot No. 92
Size of Lot 283 ft × 9×12 ×27×27
Receipt No. 424
Date of Sale Jany 11th 1909
Amt. Paid, $ 40.00
Assigned to

| BURIAL No. | GRAVE No. | DATE OF BURIAL | INTERMENTS |
|---|---|---|---|
| | | | |

Roy Radford
Bathurst
B 102 size of lot 9×10×18 – 170 sq ft
Date of Sale July 31st 1944 Price 80.00

NAME Robert Stewart
Residence Perth
Section B
Lot No. 61½
Size of Lot 31 × 31 ft
Receipt No. 506.
Date of Sale Jany 17th 1915
Amt. Paid, $ 200.00
Assigned to

| BURIAL No. | GRAVE No. | DATE OF BURIAL | INTERMENTS |
|---|---|---|---|
| | | | |

NAME Norman. E. Dodds Residence Perth
Section B Lot No. 114 Size of Lot 10x12 - 120 sq ft
Receipt No. Date of Sale Feb 17th 1944 Amt. Paid, $ 50.00
Assigned to

| Burial No. | Grave No. | Date of Burial | Interments | | | | | |
|---|---|---|---|---|---|---|---|---|
| | | | | | | | | |

John Rutherford Perth
B no 108 size of lot 10x18 - 180 sq ft
Date of sale April 12th 1947. Price 90.00

NAME Mrs Fred McGonaghey Residence Belleville
Section B. Lot No. 94 Size of Lot 155 Sqr Feet 17-6 x 14 x 9-8 x 11
Receipt No. Date of Sale Paid in full 14/1/31 Amt. Paid, $ 101.25
Assigned to

| Burial No. | Grave No. | Date of Burial | Interments | | | | | |
|---|---|---|---|---|---|---|---|---|
| | | | | | | | | |

James W. Brownlee Perth Ont
B no 108¼ Rear size of lot 6x9 54 sq ft
Date of sale May 5th 1947 27.00

NAME Wm H. Echlin Residence Perth
Section B. Lot No. 95 Size of Lot 9.5 x 14.9 x 10 ft. x 11
Receipt No. Date of Sale Aug 29/29. Amt. Paid, $ 101.25
Assigned to
" paid 60.00 15.00 for old lot.
" " in full

| Burial No. | Grave No. | Date of Burial | Interments | | | | | |
|---|---|---|---|---|---|---|---|---|
| | | | | | | | | |

Mrs Thomas Wilson (Eva) Perth
B 108¼ Front size of lot 6x9 54 sq ft
Date of sale May 5/1947 Price 27.00

NAME Dr. E. L. Marshall Residence Port Hope
Section B Lot No. 248 Size of Lot 10 X 19. 190 sq ft
Receipt No. Date of Sale May 19/1948 Amt. Paid, $ 95.00
Assigned to

| Burial No. | Grave No. | Date of Burial | Interments |
|---|---|---|---|
| | | | |
| | | | |
| | | | Mrs Alice White — Perth |
| | B 164 | | Size of lot 7 X 10 - 70 sq ft |
| | | | Date of sale Mar 16/1948 Price 30.00 |

NAME Mr & Mrs Floyd. Walker Residence Perth
Section B Lot No. 109 South side Size of Lot 6 X 15 - 108 sq ft
Receipt No. Date of Sale May 2/1946 Amt. Paid, $ 54.00
Assigned to

| Burial No. | Grave No. | Date of Burial | Interments |
|---|---|---|---|
| | | | |
| | | | |
| | | | |

NAME Residence
Section Lot No. 98 Size of Lot
Receipt No. Date of Sale Amt. Paid, $
Assigned to

| Burial No. | Grave No. | Date of Burial | Interments |
|---|---|---|---|
| | | | |
| | | | |
| | | | |

NAME
Section
Receipt No.
Assigned to

Lot No. 99
Date of Sale

Residence
Size of Lot
Amt. Paid, $

| Burial No. | Grave No. | Date of Burial | Interments | | | | | |
|---|---|---|---|---|---|---|---|---|
| | | | | | | | | |
| | | | | | | | | |
| | | | | | | | | |

NAME
Section
Receipt No.
Assigned to

Lot No. 100
Date of Sale

Residence
Size of Lot
Amt. Paid, $

| Burial No. | Grave No. | Date of Burial | Interments | | | | | |
|---|---|---|---|---|---|---|---|---|
| | | | | | | | | |
| | | | | | | | | |
| | | | | | | | | |

NAME
Section
Receipt No.
Assigned to

Lot No. 101
Date of Sale

Residence
Size of Lot
Amt. Paid, $

| Burial No. | Grave No. | Date of Burial | Interments | | | | | |
|---|---|---|---|---|---|---|---|---|
| | | | | | | | | |
| | | | | | | | | |
| | | | | | | | | |

NAME *John W. Douglas* Residence *Perth* *Barrister*
Section *6* Lot No. *1* *Whole* Size of Lot *22 x 20 = 1 = 220 ft*
Receipt No. Date of Sale *October 25th 1873* Amt. Paid, $ *30.00*
Assigned to

| Burial No. | Grave No. | Date of Burial | Interments |
|---|---|---|---|

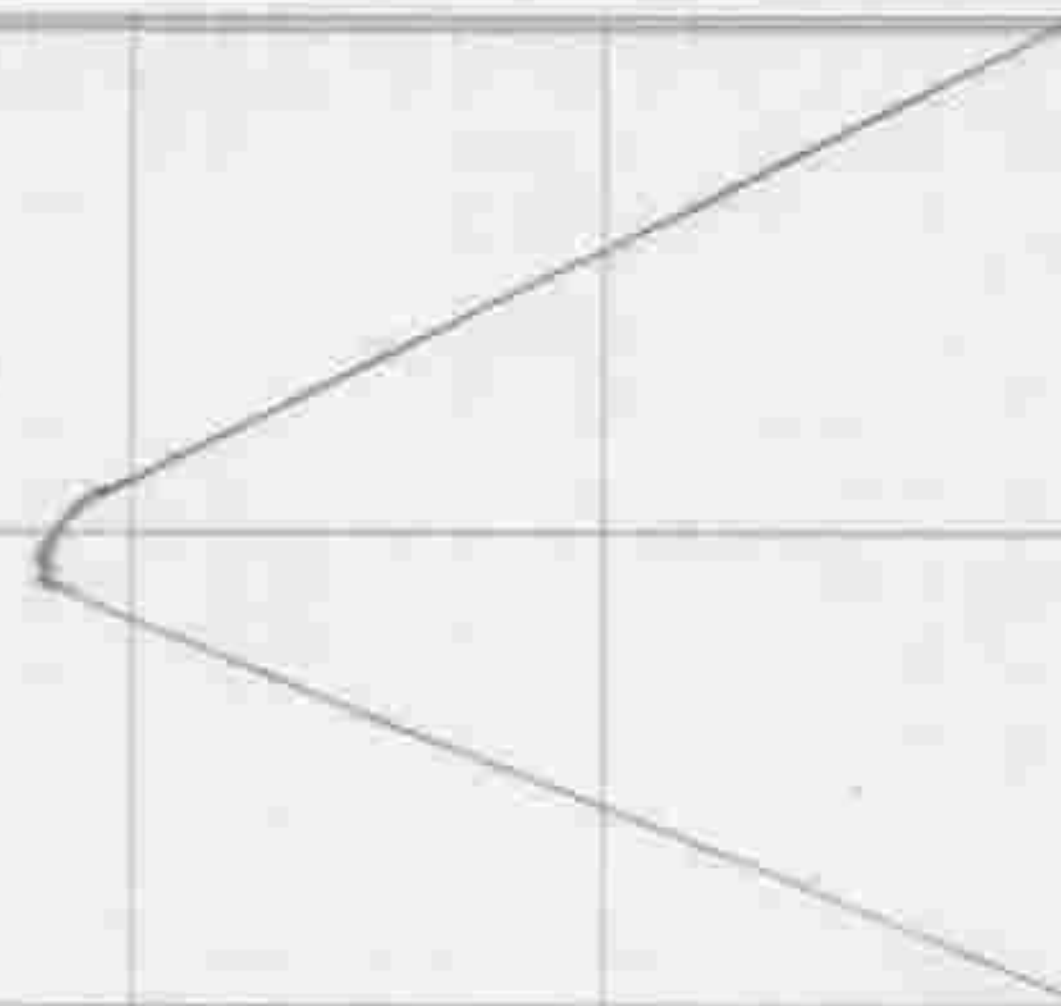

NAME *George L. & James M. Walker* Residence *Perth.* *Prop. Courier*
Section *6.* Lot No. *2* *Whole* Size of Lot *10 x 27 x 20 x 16 = 325 ft*
Receipt No. Date of Sale *August 9th 1876* Amt. Paid, $ *30.00* *10.00* *$40.00* *Nov. 1st 1872 J.M.W.*
Assigned to *W. W. Walker & Half owned by J.M. Walker Apr 7th 1915*

| Burial No. | Grave No. | Date of Burial | Interments |
|---|---|---|---|




*Sect. C* *Mrs John McMaster* *Carleton Place*
*Lot No. E 1/2. Whole* *Size of Lot. 5 x 19 & 6 x 17.6* *30 ft.*
*Date of Sale June 30 ·1930* *Amt. Paid $30.00*

NAME *William Henry Ottway* Residence *Scotch Line* *Farmer*
Section *6* Lot No. *3* *Whole* Size of Lot *10 x 20 = 200 ft*
Receipt No. Date of Sale *November 24th 1887* Amt. Paid, $ *20.00*
Assigned to

| Burial No. | Grave No. | Date of Burial | Interments |
|---|---|---|---|

NAME Joseph Beaty Residence Perth Labourer
Section 6 Lot No. 4 Front Size of Lot 10 x 10 = 100 ft
Receipt No. Date of Sale October 26 1872 Amt. Paid, $ 10.00
Assigned to

| Burial No. | Grave No. | Date of Burial | Interments |
|---|---|---|---|
| | | | |

NAME Thomas Boon Residence Perth Labourer
Section 6 Lot No. 4 Rear Size of Lot 10 x 10 = 100 ft
Receipt No. Date of Sale October 31st 1872 Amt. Paid, $ 10.00
Assigned to

| Burial No. | Grave No. | Date of Burial | Interments |
|---|---|---|---|
| | | | |

Estate Charles Hudson Perth
6 5½ size of lot 3 x 10 30 ft
Date of Sale Nov 10th 1944 Price 15.00

NAME John G. Campbell Residence Perth
Section 6 Lot No. 5 whole Size of Lot 10 x 20 = 200 ft
Receipt No. Date of Sale Transferred from Perth Amt. Paid, $ 20.00
Assigned to

| Burial No. | Grave No. | Date of Burial | Interments |
|---|---|---|---|
| | | | |

John Murdock Campbell Residence Kingston
Sect 6 no. 124 size 185 ft 10 x 13 x 14 x 20
Price 138.75

NAME William H. Grant Residence Peck Sailer Co. Building
Section 6 Lot No. 6 Whole Size of Lot 10 x 20 = 200 ft
Receipt No. Date of Sale October 31st 1872 Amt. Paid, $20.00
Assigned to

| Burial No. | Grave No. | Date of Burial | Interments | | | | | | |
|---|---|---|---|---|---|---|---|---|---|
| | | | | | | | | | |
| | | | | | | | | | |
| | | | | | | | | | |

NAME James Allan Residence Peck Merchant
Section 6 Lot No. 9 Whole Size of Lot 10 x 20 = 200 ft
Receipt No. Date of Sale July 5th 1872 Amt. Paid, $20.00
Assigned to

Perpetual Care

| Burial No. | Grave No. | Date of Burial | Interments | | | | | | |
|---|---|---|---|---|---|---|---|---|---|
| | | | | | | | | | |
| | | | | | | | | | |
| | | | | | | | | | |

NAME Joseph Murdoch. Estate Residence Peck Painter
Section 6 Lot No. 8. Whole Size of Lot 10 x 20 = 200 ft
Receipt No. Date of Sale February 14th 1881 Amt. Paid, $20.00
Assigned to

| Burial No. | Grave No. | Date of Burial | Interments | | | | | | |
|---|---|---|---|---|---|---|---|---|---|
| | | | | | | | | | |
| | | | | | | | | | |
| | | | | | | | | | |

NAME George Findlay Residence Perth
Section 6 Lot No. 9 Front Size of Lot 10 x 20 = 200 ft
Receipt No. Date of Sale January 21st 1880 Amt. Paid, $ 20.00
Assigned to

| Burial No. | Grave No. | Date of Burial | Interments | | | | | |
|---|---|---|---|---|---|---|---|---|
| | | | | | | | | |
| Name Section 6 | | | Lot No 9 Rear | | Residence size of lot Price | | Perth 12 x 9 – 108 sq ft | |
| | | | | | | | | |

NAME Francis Hall Residence Perth Shoemaker
Section 6 Lot No. 10 Front Size of Lot 10 x 10 = 100 ft
Receipt No. Date of Sale Jany 24th 1872 Amt. Paid, $10.00
Assigned to Perth Cemetery Co. April 23rd 1929 (709) Recd ...... 31st May 9/29
Assigned to John A. Stewart, Bathurst. May 4th/1929 Amt. Paid

| Burial No. | Grave No. | Date of Burial | Interments | | | | | |
|---|---|---|---|---|---|---|---|---|
| | | | | | | | | |
| | | | | | | | | |
| | | | | | | | | |

NAME Mary Bell Residence Carleton Place
Section 6 Lot No. 10 Rear Size of Lot 10 x 10 = 100 ft
Receipt No. Date of Sale July 31st 1873 Amt. Paid, $10.00
Assigned to

| Burial No. | Grave No. | Date of Burial | Interments | | | | | |
|---|---|---|---|---|---|---|---|---|
| | | | | | | | | |
| | | | | | | | | |
| | | | | | | | | |

NAME Archibald Campbell Residence Perth
Section 6 Lot No. 11. whole Size of Lot 10 x 20 = 200 ft
Receipt No. Date of Sale January 24th 1872 Amt. Paid, $ 20.00
Assigned to

| Burial No. | Grave No. | Date of Burial | Interments |
|---|---|---|---|
| | | | |

NAME John Hart Residence Perth Merchant
Section 6 Lot No. 12 & 13 whole Size of Lot 400 ft
Receipt No. Date of Sale October 31st 1872 Amt. Paid, $ 50.00
Assigned to

| Burial No. | Grave No. | Date of Burial | Interments |
|---|---|---|---|
| | 1 | Aug 30th 1863 | Margaret Brown, Wife of John S. Hart |
| | 1 | Aug 7th 1869 | Jane Their daughter |
| | 3 | March 27th 1901 | Jessie M. Hart Daughter |
| | 2 | Oct 23 1851 | John Hart |
| | 22 | May 5th 1907 | Jean M. Simple Hart |
| | 5 | Aug 1st 1880 | Carrie Hart, Wife of F. B. Allan |

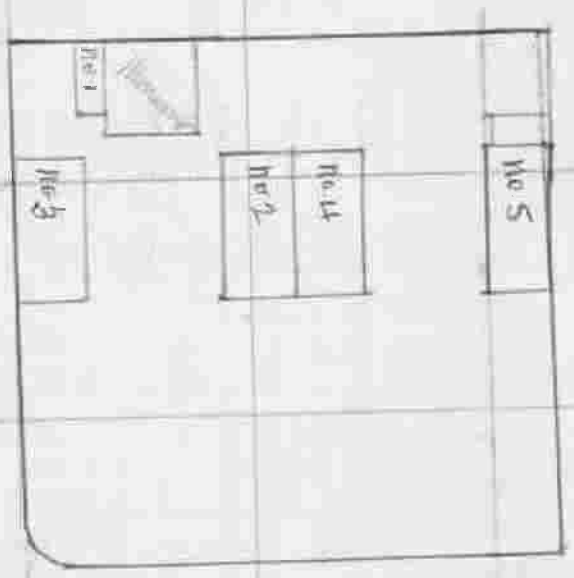


NAME Francis B. Allan Residence Perth Merchant
Section 6 Lot No. 14 whole Size of Lot 10 x 20 = 200 ft
Receipt No. Date of Sale May 7th 1873 Amt. Paid, $ 20.00
Assigned to

| Burial No. | Grave No. | Date of Burial | Interments |
|---|---|---|---|
| | | | |



NAME John A. Waddell
Section 6
Lot No. 15 Whole
Receipt No.
Date of Sale July 12th 1873
Assigned to
Paid 20th 2ft 2x20. Nov 5/20
Residence Elmsley N.
Size of Lot 10 x 20 = 200 ft.
Amt. Paid, $ 20.00
2 ft additional 40 ft

| BURIAL NO. | GRAVE NO. | DATE OF BURIAL | INTERMENTS |
|---|---|---|---|
| | | | |

2ft

NAME William Hicks
Section 6
Lot No. 16 & 17 Whole
Receipt No.
Date of Sale June 29th 1872 September 29th 1874
Assigned to
Residence Perth Hotel
Size of Lot 20 x 20 = 400 ft
Amt. Paid, $ 20.00 20.00 } = $40.00

| BURIAL NO. | GRAVE NO. | DATE OF BURIAL | INTERMENTS |
|---|---|---|---|
| | | | |

NAME Francis Davies
Section 6
Lot No. 18 Whole Front
Receipt No.
Date of Sale March 3rd 1904
Residence Perth Grocer
Size of Lot 10 x 20 = 200 ft
Amt. Paid, $ 20 [illegible]
Assigned to W.B. Hart Perth, Oct 10th 1912 Rear Half –
" " by W.B. Hart Perth to Miss Margaret Robinson Rear Half only this 7th day November 1912

| BURIAL NO. | GRAVE NO. | DATE OF BURIAL | INTERMENTS |
|---|---|---|---|
| | | | |

| Front | Rear |
|---|---|
| Davis | Robinson |

NAME Peter McGregor    Residence Perth    Mason
Section C.    Lot No. 19    Front    Size of Lot 10×10 = 100 ft
Receipt No.    Date of Sale June 14th 1872    Amt. Paid, $10.00
Assigned to

| Burial No. | Grave No. | Date of Burial | Interments | | | | | |
|---|---|---|---|---|---|---|---|---|

NAME Peter Stewart    Residence Bathurst 4th Con.    Farmer
Section C    Lot No. 19    Rear    Size of Lot 10×10 = 100 ft
Receipt No.    Date of Sale no date    Amt. Paid, $10.00
Assigned to

| Burial No. | Grave No. | Date of Burial | Interments | | | | | |
|---|---|---|---|---|---|---|---|---|

NAME Peter Kilpatrick    Residence Perth    Farmer
Section C    Lot No. 20    Whole    Size of Lot 10×20 = 200 ft
Receipt No.    Date of Sale May 26th 1876    Amt. Paid, $20.00
Assigned to

| Burial No. | Grave No. | Date of Burial | Interments | | | | | |
|---|---|---|---|---|---|---|---|---|

NAME John Hope
Residence Perth    Toll Gate
Section C    Lot No. 21    whole
Size of Lot 10 × 18 × 14 = 170 ft
Receipt No.
Date of Sale July 26th 1879
Amt. Paid, $ 15.00
Assigned to

| Burial No. | Grave No. | Date of Burial | Interments |
|---|---|---|---|
| | | | |



NAME John Anderson – Bathurst and Michdo andison
Residence Perth –
Section C    Lot No. 22    whole
Size of Lot Irregular    325 ft
Receipt No.
Date of Sale June 3rd 1878
Amt. Paid, $ 15.00 / 15.00 } = $30.00
Assigned to

| Burial No. | Grave No. | Date of Burial | Interments |
|---|---|---|---|
| | | | |

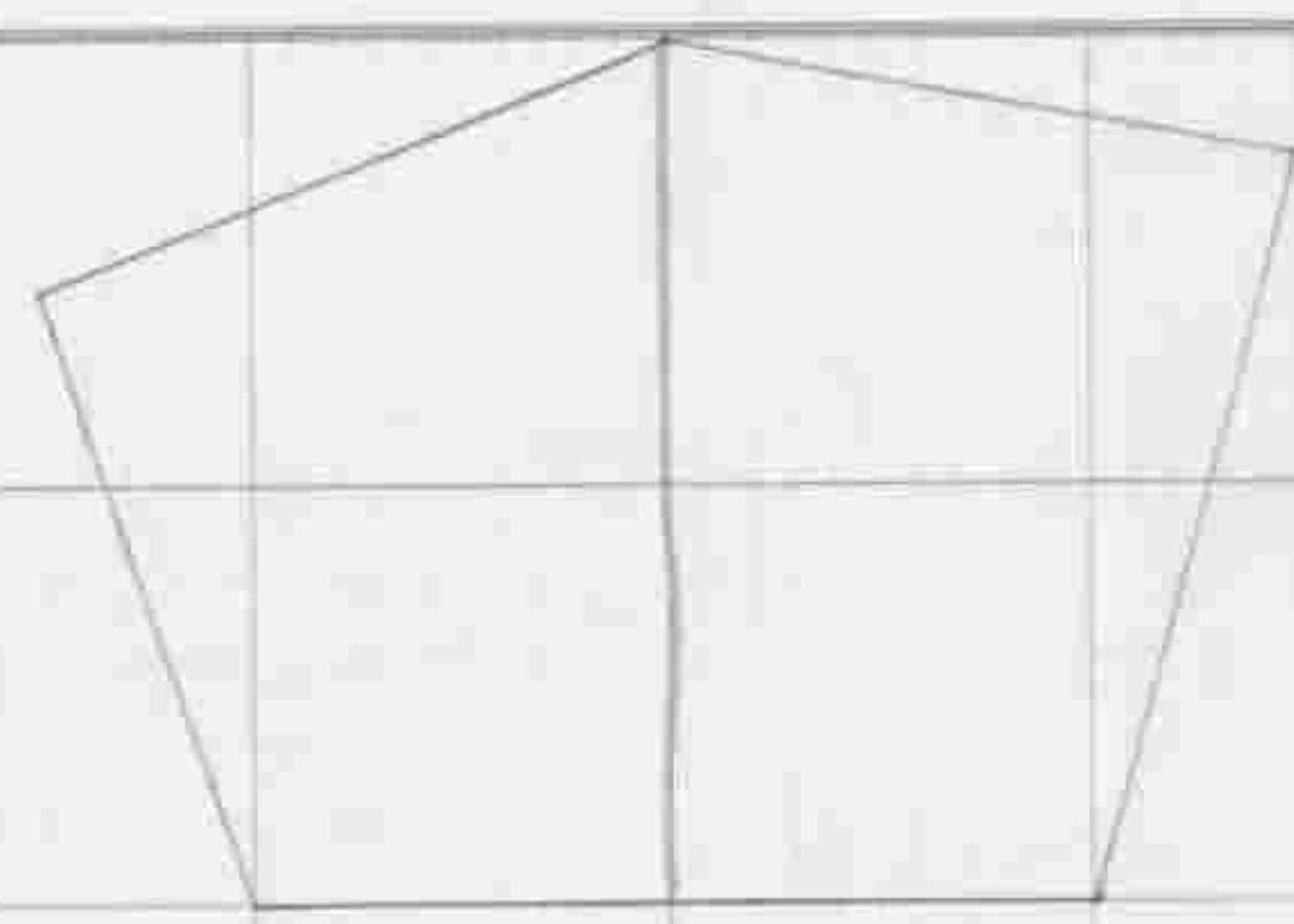

NAME Mrs Robert Anderson
Residence Perth    Widow
Section C    Lot No. 23    whole
Size of Lot    100 ft
Receipt No.
Date of Sale July 12th 1880
Amt. Paid, $ 10.00
Assigned to

| Burial No. | Grave No. | Date of Burial | Interments |
|---|---|---|---|
| | | | |

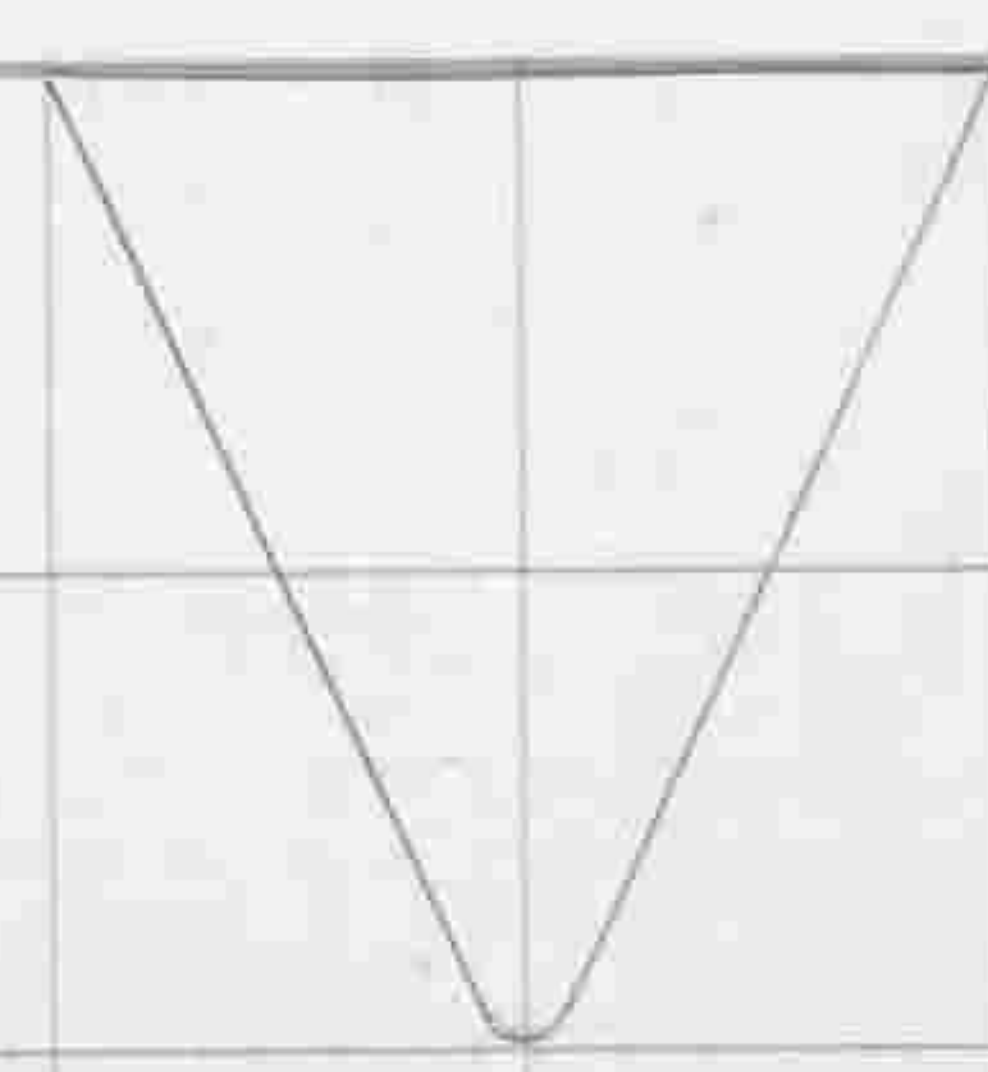

NAME George Steele
Residence Smith Falls Carpenter
Section C
Lot No. 24 Front
Size of Lot 10 x 10 = 100 ft
Receipt No.
Date of Sale January 4th 1877
Amt. Paid, $ 10.00
Assigned to

| BURIAL No. | GRAVE No. | DATE OF BURIAL | INTERMENTS | | | | | |
|---|---|---|---|---|---|---|---|---|
| | | | | | | | | |

NAME Malcolm Fisher
Residence Bathurst Farmer
Section C
Lot No. 24 Rear
Size of Lot 10 x 10 = 100 ft
Receipt No.
Date of Sale January 4th 1877
Amt. Paid, $ 10.00
Assigned to

| BURIAL No. | GRAVE No. | DATE OF BURIAL | INTERMENTS | | | | | |
|---|---|---|---|---|---|---|---|---|
| | | | | | | | | |

Harold Clegg Perth
C 26½ Size of lot 3 x 10 30 sq ft
Date of sale Aug 26/1949 Price 15.00

NAME James G. Harvey
Residence Perth
Section C
Lot No. 25 Front
Size of Lot 10 x 10 = 100 ft
Receipt No.
Date of Sale May 22nd 1875
Amt. Paid, $ 10.00
Assigned to

| BURIAL No. | GRAVE No. | DATE OF BURIAL | INTERMENTS | | | | | |
|---|---|---|---|---|---|---|---|---|
| | | | | | | | | |

NAME Mrs Frances McLaren Residence Elmsley N. Widow
Section 6. Lot No. 25 Rear Size of Lot 10 x 10 = 100 ft
Receipt No. Date of Sale July 6th 1894 Amt. Paid, $ 10.00 from John McLaren N. Elmsley
Assigned to

| Burial No. | Grave No. | Date of Burial | Interments | | | | | |
|---|---|---|---|---|---|---|---|---|
| | | | | | | | | |
| | | | | | | | | |
| Sect. C. | | | Arch. McLaren Lot. No. 25½. | 4 x 20. 80. Paid in full. 35.00 | No. 25½ | | | |

NAME Mrs John Steele Residence Perth Widow
Section 6 Lot No. 26 Front Size of Lot 10 x 10 = 100 ft
Receipt No. Date of Sale May 14th 1874 Amt. Paid, $ 10.00
Assigned to

| Burial No. | Grave No. | Date of Burial | Interments | | | | | |
|---|---|---|---|---|---|---|---|---|
| | | | | | | | | |
| | | | | | | | | |
| | | | | | | | | |

NAME James Fraser Residence Scotch Line Farmer
Section 6 Lot No. 26 Rear Size of Lot 10 x 10 = 100 ft
Receipt No. Date of Sale March 1st 1876 Amt. Paid, $ 10.00
Assigned to

| Burial No. | Grave No. | Date of Burial | Interments | | | | | |
|---|---|---|---|---|---|---|---|---|
| | | | | | | | | |
| 6 | no 26½ | | Harold Clegg size Date Aug | Perth 3 x 10 29th | 30 ft 1946 | Price | 15.00 | |
| | | | | | | | | |

NAME Helen Stedman
Residence Brockville, Ont.
Section 6
Lot No. 27 Front
Size of Lot 10 × 10 = 100 ft
Receipt No.
Date of Sale May 14th 1874
Amt. Paid, $10.00
Assigned to

| Burial No. | Grave No. | Date of Burial | Interments | | | | | |
|---|---|---|---|---|---|---|---|---|
| | | | | | | | | |

Mrs. Violet Graham Perth
Sect 6 Lot 29 Rear size of lot 10 × 10 100 ft
Date of sale Oct 26th 1945 Price 50.00

NAME James Steele
Residence Bathurst Harper P.O.
Section 6
Lot No. 27 Rear
Size of Lot 10 × 10 = 100 ft
Receipt No.
Date of Sale November 27th 1875
Amt. Paid, $10.00
Assigned to

| Burial No. | Grave No. | Date of Burial | Interments | | | | | |
|---|---|---|---|---|---|---|---|---|
| | | | | | | | | |

NAME Charles Rice Clerk of the Peace
Residence Perth
Section 6
Lot No. 28 & Part of 29, Whole & Rear
Size of Lot 10 × 20 = 200 ft
Receipt No.
Date of Sale July 2nd 1875
Amt. Paid, $30.00
Assigned to

| Burial No. | Grave No. | Date of Burial | Interments | | | | | |
|---|---|---|---|---|---|---|---|---|
| | | | | | | | | |

29 Clement
[illegible]

NAME George Blackburn Residence Perth Photographer
Section 6 Lot No. 29 Front Size of Lot 10×10 = 100 ft
Receipt No. Date of Sale September 23rd 1875 Amt. Paid, $ 10.00
Assigned to

| Burial No. | Grave No. | Date of Burial | Interments |
|---|---|---|---|
| | | | |
| Sect C. | | | James Balfour. Perth<br>Lot No 29½ Front. Size of Lot 10×6.60<br>Amt. Paid 45.00 Apr. 28 1930 |

NAME Mrs Andrew (Susan) Phillips Residence Perth. wife of the late Andrew Phillips - Carter
Section 6 Lot No. 30 Front Size of Lot 10×10 = 100 ft
Receipt No. Date of Sale October 5th 1875 Amt. Paid, $ 10.00
Assigned to

| Burial No. | Grave No. | Date of Burial | Interments |
|---|---|---|---|
| | | | |

NAME Thomas Jordan Residence Perth. Hotel
Section 6 Lot No. 30 Rear Size of Lot 10×10 = 100 ft
Receipt No. Date of Sale March 18th 1880 Amt. Paid, $10.00
~~Assigned to~~ James. Wilsted Snowden Additional part 3×10. paid Date May 28/1928
Section 6 Lot 30½ Size 3×10. Paid 15.00

| Burial No. | Grave No. | Date of Burial | Interments |
|---|---|---|---|
| | | | |



6 87

NAME William Robinson Estate Residence Bathurst 3rd Cir.
Section 6 Lot No. 31 Front Size of Lot 10 x 10 = 100 ft
Receipt No. Date of Sale October 31st 1874 Amt. Paid, $10.00
Assigned to

| Burial No. | Grave No. | Date of Burial | Interments | | | | | | |
|---|---|---|---|---|---|---|---|---|---|
| | | | | | | | | | |
| | | | | | | | | | |
| | | | | | | | | | |

NAME William F. Devlin Residence Perth Blacksmith
Section 6 Lot No. 31 Rear Size of Lot 10 x 10 = 100 ft
Receipt No. Date of Sale January 24th 1885 Amt. Paid, $10.00
Assigned to

| Burial No. | Grave No. | Date of Burial | Interments | | | | | | |
|---|---|---|---|---|---|---|---|---|---|
| | | | | | | | | | |
| | | | | | | | | | |
| | | | | | | | | | |

NAME Joseph F. Kennedy Residence Perth Dentist.
Section 6 Lot No. 32 Whole Size of Lot 10 x 20 = 200 ft
Receipt No. Date of Sale October 17th 1896 Amt. Paid, $20.00
Assigned to

| Burial No. | Grave No. | Date of Burial | Interments | | | | | | |
|---|---|---|---|---|---|---|---|---|---|
| | | | | | | | | | |
| | | | | | | | | | |
| | | | | | | | | | |

NAME George Templeton Residence Perth Farmer
Section 6. Lot No. 33 Whole Size of Lot 10 x 20 = 200 ft
Receipt No. Date of Sale January 27th 1872 Amt. Paid, $ 20.00
Assigned to

| Burial No. | Grave No. | Date of Burial | Interments |
|---|---|---|---|
| | | | |

NAME David Hogg Residence Perth Cabinet Maker
Section 6 Lot No. 34 Whole Size of Lot 10 x 20 = 200 ft
Receipt No. Date of Sale October 31st 1872 Amt. Paid, $ 20.00
Assigned to Mrs Edith M. Fowler Nov. 2d 1925

| Burial No. | Grave No. | Date of Burial | Interments |
|---|---|---|---|
| | | | |

NAME Mrs R. Wade Residence Perth Widow
Section 6 Lot No. 35 Whole Size of Lot 10 x 20 = 200 ft
Receipt No. Date of Sale January 27th 1873 Amt. Paid, $ 20.00
Assigned to David Hogg by Jno A. Kerr May 22. 1897
Assigned to Mrs Edith M. Fowler Nov. 2d 1925.

| Burial No. | Grave No. | Date of Burial | Interments |
|---|---|---|---|
| | | | |

NAME A. E. Seeley — Residence Perth — Expressman
Section C — Lot No. 36 whole — Size of Lot 3.6 × 17 - 60 sq ft
Receipt No. — Date of Sale May 11th 1875 — Amt. Paid, $40.00
Assigned to Lot sub divided and Seeley portion put in Perpetual Care
Bal assigned to G. H. Ansley Perth. Size of lot 12 × 17 × 10 × 26 204

| Burial No. | Grave No. | Date of Burial | Interments | | | | | |
|---|---|---|---|---|---|---|---|---|




Whole lot Perpetual care

Sect C. George L. Walker Druggist. Perth
Lot No 36½ whole. Size of lot 17.0 10.5 [illegible] 175 = 295
Paid Apr 15/26. 112.50

NAME William Ritchie — Residence Bathurst — Saw Mill
Section C. — Lot No. 37 front — Size of Lot 10 × 10 = 100 ft
Receipt No. — Date of Sale June 20th 1872 — Amt. Paid, $10.00
Assigned to

| Burial No. | Grave No. | Date of Burial | Interments | | | | | |
|---|---|---|---|---|---|---|---|---|

NAME John Cameron — Residence Bathurst 4th Con. Lot No 10 Farmer
Section C — Lot No. 37 Rear — Size of Lot 10 × 10 = 100 ft
Receipt No. — Date of Sale January 25th 1877 — Amt. Paid, $10.00
Assigned to

| Burial No. | Grave No. | Date of Burial | Interments | | | | | |
|---|---|---|---|---|---|---|---|---|

NAME Duncan McDonald Residence Bathurst 3rd Con. Plaster
Section 6 Lot No. 38 whole Size of Lot 10 x 20 = 200 ft
Receipt No. Date of Sale June 5th 1873 Amt. Paid, $ 20.00
Assigned to

| Burial No. | Grave No. | Date of Burial | Interments | | | | | | |
|---|---|---|---|---|---|---|---|---|---|
| | | | | | | | | | |

NAME Thomas Elliott Residence Perth Hardware clerk
Section 6 Lot No. 39 whole Size of Lot 10 x 20 = 200 ft
Receipt No. Date of Sale august 17th 1882 Amt. Paid, $20.00
Assigned to Mrs William E. Orr. Rear Half only for the Sum of Twenty five Dollars, receipt of which is hereby acknowledged — by the said Mrs William E. Orr — as being Paid to Thomas Elliott.

| Burial No. | Grave No. | Date of Burial | Interments | | | | | | |
|---|---|---|---|---|---|---|---|---|---|
| | | | | Front | Rear | | | | |
| | | | | | | | | | |

NAME Mrs John Walker Estate Residence Perth (Missou)
Section 6 Lot No. 40 Front Size of Lot 10 x 10 = 100 ft
Receipt No. Date of Sale april 10th 1874 Amt. Paid, $10.00
Assigned to

| Burial No. | Grave No. | Date of Burial | Interments | | | | | | |
|---|---|---|---|---|---|---|---|---|---|
| | | | | | | | | | |

NAME Alexander McMullen Jr. Residence Burgess Tp. Reed No. Farmer
Section C Lot No. 40 Rear Size of Lot 10 × 10 = 100 ft
Receipt No. Date of Sale December 6th 1880 Amt. Paid, $10.00
Assigned to Mrs Geo. Cherry

| BURIAL No. | GRAVE No. | DATE OF BURIAL | INTERMENTS |
|---|---|---|---|

45½

Mrs. George Cherry Burgess
Sec. C Lot No. 40½
Date of Sale June 30 1927. Size of Lot 60 Sq ft. Price $45.00

NAME George Anderson Residence Bathurst 3rd Con. Farmer
Section C Lot No. 41 Front Size of Lot 10 × 10 = 100 ft
Receipt No. Date of Sale January 1875 Amt. Paid, $10.00
Assigned to

| BURIAL No. | GRAVE No. | DATE OF BURIAL | INTERMENTS |
|---|---|---|---|

NAME Donald N. Fisher Residence Bathurst Farmer
Section C Lot No. 41 Rear Size of Lot 10 × 10 = 100 ft
Receipt No. Date of Sale January 22nd 1873 Amt. Paid, $10.00
Assigned to

| BURIAL No. | GRAVE No. | DATE OF BURIAL | INTERMENTS |
|---|---|---|---|

NAME Thomas & George Bannie Residence Perth Hotel
Section 6 Lot No. 42 whole Size of Lot 10 x 20 = 200 ft
Receipt No. Date of Sale November 12 1872 Amt. Paid, $ 20.00
Assigned to

| Burial No. | Grave No. | Date of Burial | Interments | | | | | |
|---|---|---|---|---|---|---|---|---|
| | | | | | | | | |

NAME John W. McIntyre Residence Baldersen Farmer
Section 6 Lot No. 43 whole Size of Lot 10 x 20 = 200 ft
Receipt No. Date of Sale October 22nd 1900 Amt. Paid, $ 10.00
Assigned to

| Burial No. | Grave No. | Date of Burial | Interments | | | | | |
|---|---|---|---|---|---|---|---|---|
| | | | | | | | | |

NAME Andrew Allan Residence Baldersen Farmer
Section 6 Lot No. 44 whole Size of Lot 10 x 20 = 200 ft
Receipt No. Date of Sale [illegible] 1895 Amt. Paid, $ 20.00
Assigned to
Perpetual Care

| Burial No. | Grave No. | Date of Burial | Interments | | | | | |
|---|---|---|---|---|---|---|---|---|
| | | | | | | | | |

NAME Henry J. Duffield Residence Perth
Section 6 Lot No. 45 front Size of Lot 10×10 = 100 ft
Receipt No. Date of Sale april 24th 1876 Amt. Paid, $10.00
Assigned to

| Burial No. | Grave No. | Date of Burial | Interments | | | | | |
|---|---|---|---|---|---|---|---|---|
| | | | | | | | | |
| | | | Sold | | | | | |

NAME Robert Cameron Residence Bathurst 5th Con. Former
Section 6 Lot No. 45 Rear Size of Lot 10×10 = 100 ft
Receipt No. Date of Sale November 24th 1877 Amt. Paid, $10.00
Assigned to

| Burial No. | Grave No. | Date of Burial | Interments | | | | | |
|---|---|---|---|---|---|---|---|---|
| | | | | | | | | |
| Sect. C. Sold | | | John J. Armstrong. Lot No. 45½. | Elmsley. Whole. | $100 Paid | 175 ft | | |

NAME John McCulloch Residence Perth Waggonmaker
Section 6 Lot No. 46 front Size of Lot 10×10 = 100 ft
Receipt No. Date of Sale June 28th 1873 Amt. Paid, $10.00
Assigned to

| Burial No. | Grave No. | Date of Burial | Interments | | | | | |
|---|---|---|---|---|---|---|---|---|
| | | | | | | | | |

NAME John Christie
Section C
Receipt No.
Assigned to

Lot No. 46 Rear
Date of Sale September 10th 1877

Residence Drummond Balderson P.O. Farmer
Size of Lot 10 x 10 = 100 ft
Amt. Paid, $ 10.00

| BURIAL No. | GRAVE No. | DATE OF BURIAL | INTERMENTS |
|---|---|---|---|

NAME Frank Walker
Section C.
Receipt No.
Assigned to

Lot No. 47 Front
Date of Sale July 10th 1873

Residence Perth
Size of Lot 10 x 10 = 100 ft
Amt. Paid, $10.00

| BURIAL No. | GRAVE No. | DATE OF BURIAL | INTERMENTS |
|---|---|---|---|

NAME Mrs James Heffron Widow
Section C.
Receipt No.
Assigned to

Lot No. 47 Rear
Date of Sale January 23rd 1878

Residence Perth
Size of Lot 10 x 10 = 100 ft
Amt. Paid, $ 10.00

| BURIAL No. | GRAVE No. | DATE OF BURIAL | INTERMENTS |
|---|---|---|---|

6 9 95

NAME William Mortimer Residence Perth
Section 6 Lot No. 48 Front Size of Lot 10 x 10 = 100 ft
Receipt No. Date of Sale June 30th 1874 Amt. Paid, $10.00
Assigned to

| Burial No. | Grave No. | Date of Burial | Interments | | | | | |
|---|---|---|---|---|---|---|---|---|
| | | | | | | | | |
| | | | | | | | | |
| | | | | | | | | |

NAME Henry Shellington Residence Perth
Section 6 Lot No. 48 Rear Size of Lot 10 x 10 = 100 ft Reserve
Receipt No. Date of Sale February 13th 1879 Amt. Paid, $10.00
Assigned to

| Burial No. | Grave No. | Date of Burial | Interments | | | | | |
|---|---|---|---|---|---|---|---|---|
| | | | | | | | | |
| | | | | | | | | |
| | | | | | | | | |

NAME James Lee Residence Bathurst
Section 6 Lot No. 49 Front Size of Lot 10 x 10 = 100 ft
Receipt No. Date of Sale October 16th 1876 Amt. Paid, $10.00
Assigned to

| Burial No. | Grave No. | Date of Burial | Interments | | | | | |
|---|---|---|---|---|---|---|---|---|
| | | | | | | | | |
| | | | | | | | | |
| | | | | | | | | |

NAME Walter Dettenick Residence Perth
Section 6 Lot No. 49 Rear Size of Lot 10×10 = 100 ft
Receipt No. Date of Sale May 30th 1881 Amt. Paid, $10.00
Assigned to

| Burial No. | Grave No. | Date of Burial | Interments | | | | | |
|---|---|---|---|---|---|---|---|---|
| | | | | | | | | |

NAME Alexander McMillan Residence Drummond Corner
Section 6 Lot No. 50 Front Size of Lot 10 × 10 = 100 ft
Receipt No. Date of Sale April 5th 1897 Amt. Paid, $10.00
Assigned to

| Burial No. | Grave No. | Date of Burial | Interments | | | | | |
|---|---|---|---|---|---|---|---|---|
| | | | | | | | | |

NAME John L. Quigley Residence Erie Pa. U.S.
Section 6 Lot No. 50 Rear Size of Lot 10 × 10 = 100 ft
Receipt No. Date of Sale January 8th 1881 Amt. Paid, $10.00
Assigned to

| Burial No. | Grave No. | Date of Burial | Interments | | | | | |
|---|---|---|---|---|---|---|---|---|
| | | | | | | | | |

NAME George Wilson
Section 6
Receipt No.
Assigned to

Lot No. 51 South
Date of Sale June 14th 1878

Residence Burgess Farmer
Size of Lot 10 x 10 = 100 ft
Amt. Paid, $ 10.00

| Burial No. | Grave No. | Date of Burial | Interments | | | | | |
|---|---|---|---|---|---|---|---|---|
| | | | | | | | | |
| | | | | | | | | |

NAME William Scott
Section 6
Receipt No.
Assigned to

Lot No. 51 & 52 Rear
Date of Sale May 31st 1881

Residence Bathurst 3rd Con. Farmer
Size of Lot 10 x 20 = 200 ft
Amt. Paid, $ 20.00

| Burial No. | Grave No. | Date of Burial | Interments | | | | | |
|---|---|---|---|---|---|---|---|---|
| | | | | | | | | |
| | | | | | | | | |

NAME Isaac Ferrier
Section 6
Receipt No.
Assigned to

Lot No. 52 South
Date of Sale July 8th 1878.

Residence Scotch Line
Size of Lot 10 x 10 = 100 ft
Amt. Paid, $ 10.00

Also Lot 6 87 & 88 10 x 10 Date July 17/45 20.00

| Burial No. | Grave No. | Date of Burial | Interments | | | | | |
|---|---|---|---|---|---|---|---|---|
| | | | | | | | | |
| | | | | | | | | |

NAME Charles Emmerson Residence Drummond
Section 6 Lot No. 53. Front Size of Lot 10×10 = 100 ft
Receipt No. Date of Sale April 1st 1881 Amt. Paid, $10.00
Assigned to

| BURIAL No. | GRAVE No. | DATE OF BURIAL | INTERMENTS |
|---|---|---|---|
| | | | |

NAME John A. Morris Residence Drummond
Section 6 Lot No. 54 Front Size of Lot 10×10 = 100 ft
Receipt No. Date of Sale November 22nd 1880 Amt. Paid, $10.00
Assigned to

| BURIAL No. | GRAVE No. | DATE OF BURIAL | INTERMENTS |
|---|---|---|---|
| | | | |

NAME George James Residence Drummond
Section 6 Lot No. 53 & 54. Rear Size of Lot 10 × 20 = 200 ft
Receipt No. Date of Sale March 22nd 1881 Amt. Paid, $20.00
Assigned to

| BURIAL No. | GRAVE No. | DATE OF BURIAL | INTERMENTS |
|---|---|---|---|
| | | | Mrs. Jessie C. McKinnon Toronto |
| Sect. | 6 | | (Lot No. 54 ½. 3 × 20. 60 ft. Nov. 21/24. Paid in full 45.00 |

Mrs. McKinnon 3 × 20 54½ Sect C

6 9 99

NAME Thomas Hicks. Residence Perth Waggon Maker
Section C Lot No. 55 Whole Size of Lot 10 x 20 - 200 ft
Receipt No. Date of Sale April 29th 1882 Amt. Paid, $20.00
Assigned to addition to lot June 6/39 2x20 - 40. Paid 20.00

| Burial No. | Grave No. | Date of Burial | Interments | | | | | |
|---|---|---|---|---|---|---|---|---|
| | | | | | | | | |
| | | | | | | | | |
| | | | | | | | | |

NAME William King Residence Perth C.P.R.
Section C Lot No. 56 Front Size of Lot 10 x 10 = 100 ft
Receipt No. Date of Sale January 27th 1891 Amt. Paid, $10.00
Assigned to

| Burial No. | Grave No. | Date of Burial | Interments | | | | | |
|---|---|---|---|---|---|---|---|---|
| | | | | | | | | |
| | | | | | | | | |
| | | | | | | | | |

NAME James Mayfair and Mrs John Mayfair Residence Bathurst Farmer
Section C Lot No. 56 Rear Size of Lot 10 x 10 - 100 ft
Receipt No. Date of Sale February 28th 1882 Amt. Paid, $10.00
Assigned to additional lot purchased Nov. 26/28 in Rear Price 35.00 Paid May 21st 1928
Lot no 56½ size of lot 8 x 10. 80 ft

| Burial No. | Grave No. | Date of Burial | Interments | | | | | |
|---|---|---|---|---|---|---|---|---|
| | | | | | | Mrs J. E. Mayfair | | |
| | | | | | | | | |
| | | | | | | | | |

NAME William Butler Residence Perth Tinsmith
Section C Lot No. 57 Front & 58 Front Size of Lot 10 x 10 & 10 x 10 = 200 ft (Feet)
Receipt No. Date of Sale April 6th 1876 Amt. Paid, $ 30.00
Assigned to Rear of 57 returned to Cemetery in Exchange for front 57½ 10' x 10.

| Burial No. | Grave No. | Date of Burial | Interments | | | |
|---|---|---|---|---|---|---|
| | | | | 57½ Front | 57 Front | 58 Front |
| Sect C. | | | Samuel Clark Perth<br>Lot No 57¼. 13'10 x 14. 8'6" x 7'4" 112 sq ft. Sect C.<br>Date of Sale Oct 16/1921. Amt paid $67.20 | | | |

NAME Thomas Butler Residence Bathurst Farmer
Section C Lot No. 58 Rear Size of Lot 10 x 10 = 100 ft
Receipt No. Date of Sale April 6th 1876 Amt. Paid, $ 10.00
Assigned to

| Burial No. | Grave No. | Date of Burial | Interments | | |
|---|---|---|---|---|---|
| | | | Bamford Wright Perth<br>C 58¼ size of lot 10 x 10 = 100 sq ft<br>Date of sale Dec 14/1945 Price 50.00 | | |
| | | | Mrs Jannetta Butler Missisquoi Station<br>C 58¼ size of lot 10 x 12. 120 sq ft<br>Date of sale June 4/1949 Price 120.00 | | |

NAME George Butler Residence Perth Tinsmith
Section C Lot No. 59 & 60 Front Size of Lot 10 x 20 = 200 ft
Receipt No. Date of Sale October 21st 1875 Amt. Paid, $ 20.00
Assigned to

| Burial No. | Grave No. | Date of Burial | Interments | | |
|---|---|---|---|---|---|
| | | | | | |